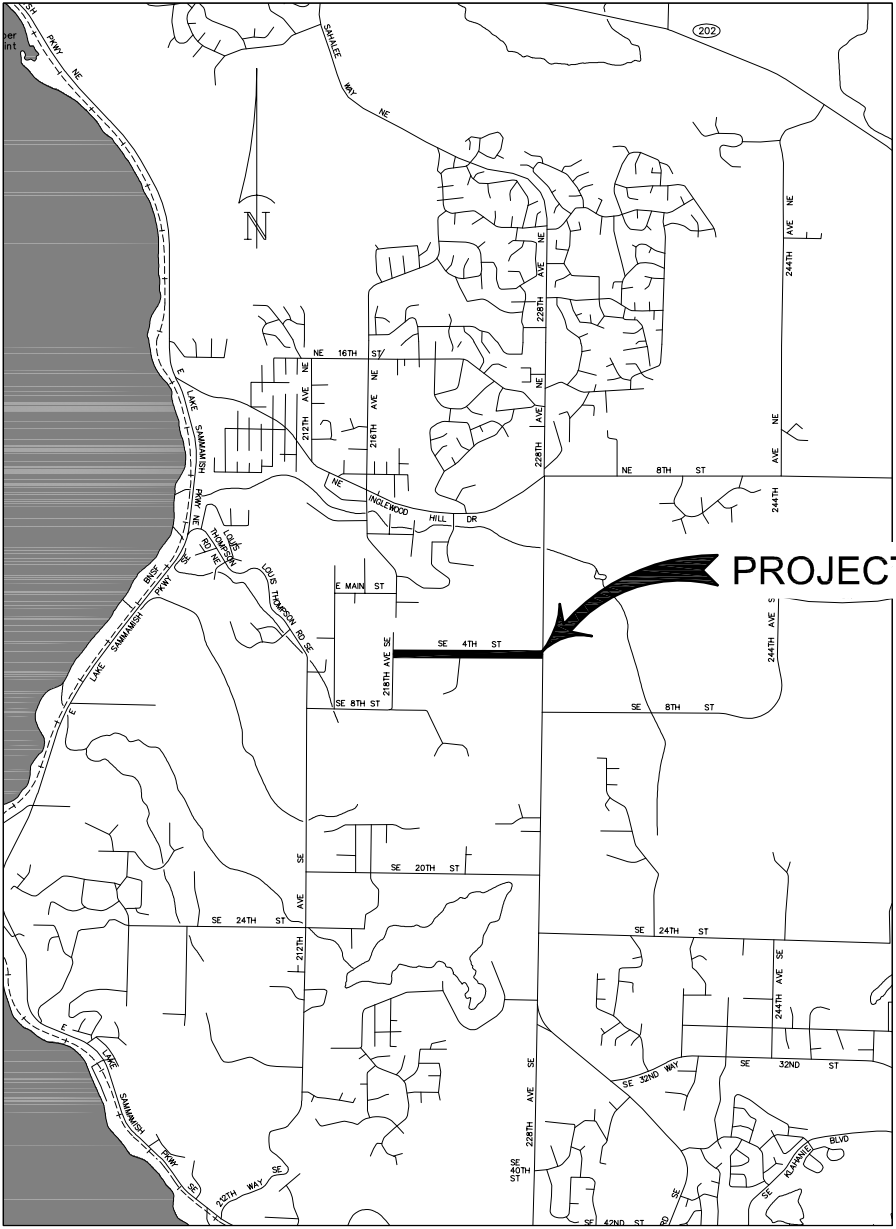


City of Sammamish PUBLIC WORKS DEPARTMENT

SE 4th Street 218th Ave SE to 228th Ave SE

<u>SHEET INDEX</u>		
<u>SHEET TITLE</u>	<u>DRAWING #</u>	<u>SHEET #</u>
COVER	CV1	
LEGEND AND ABBREVIATIONS	G1	
ALIGNMENT AND CONTROL PLAN	AL1-AL2	
TYPICAL ROADWAY SECTIONS	RS1-RS8	
PAVING AND GRADING PLAN	PV1-PV9	
ROADWAY PROFILE	RP1-RP4	
ROUNDBOUT PLAN	IP1-IP5	
WALL PLAN AND PROFILE	WP1-WP2	
DRAINAGE PLAN	DR1-DR8	
DRAINAGE PROFILE	DP1-DP5	
CHANNELIZATION PLAN	CH1-CH9	
PLANTING NOTES, LEGEND AND ABBREVIATIONS	LD1	
PLANTING SCHEDULE	LD2	
PLANTING PLAN	LD3-LD11	
PLANTING DETAILS	LD12	



VICINITY MAP
N.T.S.

CITY OFFICIALS:

MAYOR:
TOM VANCE

DEPUTY MAYOR:
KATHLEEN HUCKABAY

COUNCIL MEMBERS:

DON GEREND
BOB KELLER
TOM ODELL
RAMIRO VALDERRAMA-ARAMAYO
NANCY WHITTEN

RECOMMENDED FOR APPROVAL:

PROJECT ENGINEER _____ TRAFFIC ENGINEER _____
MAINTENANCE SUPERINTENDENT _____ CONSTRUCTION MANAGER _____

APPROVED BY:

CITY ENGINEER _____ DIRECTOR _____



Jan 12, 2016 - 10:58am jbean X:\Sammamish_City of Projects\20150134 - SE 4th St - 228th to 218th\CADD\Plan Sheets\20150134 - GN.dwg Layout Name: Cover

WATER SYMBOLS

Table with columns: SYMBOl, EXIST., PROP., DESCRIPTION. Lists various water symbols like CAP/PLUG, COUPLING, GUARD POST, REDUCER, THRUST BLOCKING, WATER METER, FIRE HYDRANT 2-NOZZLE, etc.

SANITARY/STORM SEWER SYMBOLS

Table with columns: SYMBOl, EXIST., PROP., DESCRIPTION. Lists symbols for sanitary sewer clean out, manholes, catch basins, culverts, etc.

SURVEY SYMBOLS

Table with columns: SYMBOl, EXIST., PROP., DESCRIPTION. Lists survey symbols like angle point, bench mark, block corner, iron pipe, monument, etc.

SIGNALIZATION SYMBOLS

Table with columns: SYMBOl, EXIST., PROP., DESCRIPTION. Lists signalization symbols like aerial disconnect, terminal compartment, dipole detector, quadrupole detector, round loop detector, pedestrian detector, etc.

GAS/POWER/TELEPHONE SYMBOLS

Table with columns: SYMBOl, EXIST., PROP., DESCRIPTION. Lists symbols for gas meter, gas valve, pad mounted transformer, power vault, transmission tower, utility pole, etc.

CHANNELIZATION SYMBOLS

Table with columns: SYMBOl, EXIST., PROP., DESCRIPTION. Lists channelization symbols like bike symbol, handicap symbol, H.O.V. lane symbol, only, railroad crossing, school, stop, straight arrow, etc.

SURFACE FEATURES/LANDSCAPING


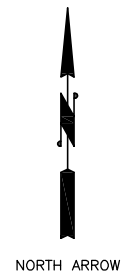
Table with columns: SYMBOl, EXIST., PROP., DESCRIPTION. Lists surface features like bus stop, embankment, mail box, rip rap, rockery, shrub, sign, tree (conifer), tree (deciduous), fence post, curb ramp, yard light.

ABBREVIATIONS

Table with columns: ABBREVIATION, DESCRIPTION. Lists abbreviations for ADJ, ALIGN, ALT, AP, APPROX, ASPH, AVE, AVG, BM, BOT, BTWN, CB, CB1, CB2, CG, C/L, CL, COM, CONC, CONN, CONST, CONT, DET, DWG, E, EA, EL, EX, EXIST, FH, FT, G, GE, GV, HORIZ, HPS, HT, IE, IN, INT, K, L, LB, LBS, LF, LT, LUMIN, MAX, MB, MH, MIN, MON, N, NA, NTS, OPP, PC, PT, PVC, PVI, PVM, PVT, R, REF, RR, RT, R/W, ROW, S, SD, STLT, SLJB, SS, ST, STA, STD, S/W, TOC, TV, UTIL, WERT, W/.

LINETYPES

Table with columns: LINETYPE, DESCRIPTION. Lists various linetypes for surface features, survey, and utilities (existing and proposed).



Jan 11, 2016 - 7:30pm jbean X:\Sammamish, City of\Projects\20150134 - SE 4th St - 228th to 218th\CADD\Plan Sheets\20150134_GN.dwg Layout Name: Legend

Table with columns: No., Date, Revision, By, Appr.

Pertteet logo and contact information: 206-436-0515 | 1-800-615-9900, 505 5th Avenue S, Suite 300, Seattle, Washington 98104

City of Sammamish logo and text: City of Sammamish, Washington

811 logo and text: Know what's below. Call before you dig.




Table with columns: Drawn By, Date, Designed By, Checked By, Approved By. Lists J. Bean, M. Macias, J. Thomssen, P. De Boldt.


Table with columns: Project Number, Date. Lists 20150134, 1/2016.

CITY OF SAMMAMISH logo and address: SE 4TH STREET, 218TH AVE SE TO 228TH AVE SE, LEGEND AND ABBREVIATIONS

Table with columns: Drawing No., Sheet No., of Total. Lists G1, X, XX.

SEC 33, T 25 N, R 6 E, W.M.

30% DESIGN SUBMITTAL
PRELIMINARY
 NOT FOR CONSTRUCTION



SE 4TH ST CONTROL					
NUMBER	STATION (OFFSET)	NORTHING	EASTING	ELEVATION	DESCRIPTION
202	100+81.85 (20.94' LT)	551176.99	1668643.60	463.12	SET MAG NAIL WITH PERTEET ID
207	103+55.63 (33.11' LT)	551450.93	1668635.70	462.24	SET SCRIBED "X"
303	105+96.43 (20.20' LT)	551691.49	1668652.36	462.77	SET MAG NAIL WITH PERTEET ID
203	50+81.80 (329.27' RT)	551015.96	1668642.25	462.24	SET MAG NAIL WITH PERTEET ID
304	50+96.34 (8.27' LT)	551353.13	1668663.66	464.05	SET MAG NAIL WITH PERTEET ID
200	50+98.95 (152.68' LT)	551497.46	1668669.21	462.36	FOUND NAIL
206	53+57.01 (11.95' RT)	551327.61	1668923.86	455.46	SET MAG NAIL WITH PERTEET ID
201	55+95.24 (0.34' LT)	551335.05	1669162.30	458.32	FOUND MIC
100	55+95.63 (21.34' LT)	551356.05	1669163.12	458.32	SET MAG NAIL WITH PERTEET ID
208	57+37.76 (31.46' LT)	551363.26	1669305.42	466.10	SET SCRIBED "X"
301	57+72.11 (1339.57' RT)	549991.83	1669311.48	373.68	FOUND MIC KC1428
209	57+90.44 (18.23' RT)	551312.51	1669357.07	468.26	SET HUB & TACK
210	59+16.45 (20.66' LT)	551348.79	1669483.86	474.87	SET HUB & TACK
101	60+90.31 (17.17' RT)	551307.38	1669656.91	478.75	SET REBAR WITH RED CAP
211	62+90.53 (13.78' RT)	551334.19	1669857.72	480.78	SET HUB & TACK
212	64+21.57 (19.73' RT)	551297.98	1669988.04	478.74	SET MAG NAIL WITH PERTEET ID
102	65+41.33 (17.60' RT)	551297.65	1670107.82	477.13	SET MAG NAIL WITH PERTEET ID
213	66+19.91 (16.56' RT)	551297.06	1670186.40	477.57	SET HUB & TACK

NOTES:

- THE CONTRACTOR SHALL FILE A MONUMENT DESTRUCTION PERMIT WITH THE DEPARTMENT OF NATURAL RESOURCES (DNR) PRIOR TO REMOVING ANY MONUMENT. ALL MONUMENTS REMOVED DURING CONSTRUCTION SHALL BE RESTORED AND A COMPLETION REPORT SHALL BE FILED WITH THE DNR UPON COMPLETION OF MONUMENT RESTORATION WORK.
- MONUMENTS WITHIN THE EXISTING STREET IMPROVEMENTS DO NOT PERTAIN TO THE CENTERLINE, EXCEPT AS REPRESENTED BY A COORDINATE VALUE.

SURVEY NOTES:

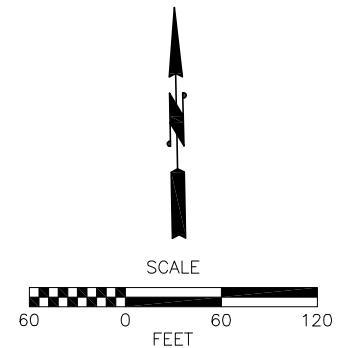
CONTROL STATEMENT:

HORIZONTAL CONTROL IS IN A PROJECT COORDINATE SYSTEM, DERIVED FROM WASHINGTON NORTH ZONE STATE PLANE COORDINATES UTILIZING RTK GPS OBSERVATIONS ON THREE MONUMENTS IN THE PROJECT AREA, PUBLISHED IN THE NAD83(1991) DATUM VERSION. ADDITIONAL CONTROL WAS SET USING BOTH RTK AND TOTAL STATION TRAVERSE METHODS. A COMBINED SCALE FACTOR, SPECIFIED BELOW, WAS USED TO CONVERT THE STATE PLANE COORDINATES INTO PROJECT COORDINATES.

THE COMBINED SCALE FACTOR IS BASED ON A MAPPING SCALE FACTOR OF 0.99998199553 AND AN ELLIPSOID SCALE FACTOR OF 0.99998163544, RESULTING IN A COMBINED SCALE FACTOR OF 0.99996363131. THE ELLIPSOID SCALE FACTOR IS BASED ON AN ELLIPSOID HEIGHT OF 385 FT., THE APPROXIMATE MIDPOINT OF THE ELEVATION RANGE OF THE PROJECT AREA.

VERTICAL CONTROL IS IN THE NAVD88 VERTICAL DATUM, HOLDING THE RTK ORTHOMETRIC ELEVATION ON CONTROL POINT NO. 107. A DIFFERENTIAL LEVEL RUN WAS PERFORMED ON THE OTHER CONTROL POINTS.

THE PROJECT VERTICAL BENCHMARK IS PERTEET CONTROL POINT NO. 107, A MAGNAIL WITH PERTEET ID TAG, 3.5 FT. E OF THE CL OF 228TH AVE SE, AT BEGINNING OF TURN LANE N OF SE 4TH STREET, 2.5 FT. SW OF THE END OF TRAFFIC ISLAND. THE NAVD88 ELEVATION OF THIS POINT IS 421.71 FT.



MATCH LINE STA 67+00, SEE DWG AL2

Jan 07, 2016 - 5:07pm j-beam X:\Sammamish, City of\Projects\20150134 - SE 4th St - 228th to 218th\CADD\Plan Sheets\20150134.AL.dwg Layout Name: AL1

No.	Date	Revision	By	Appr.

Perteeet
 206-436-0515 | 1-800-615-9900
 505 5th Avenue S, Suite 300
 Seattle, Washington 98104

City of Sammamish
 Washington

811
 Know what's below.
 Call before you dig.



Drawn By	Date
J. BEAN	1/2016
Designed By	
J. HUYLAR	1/2016
Checked By	
J. GARVIN	1/2016
Approved By	
P. DE BOLDT	1/2016

Project Number
 20150134

CITY OF SAMMAMISH
 SE 4TH STREET
 218TH AVE SE TO 228TH AVE SE
ALIGNMENT AND CONTROL PLAN

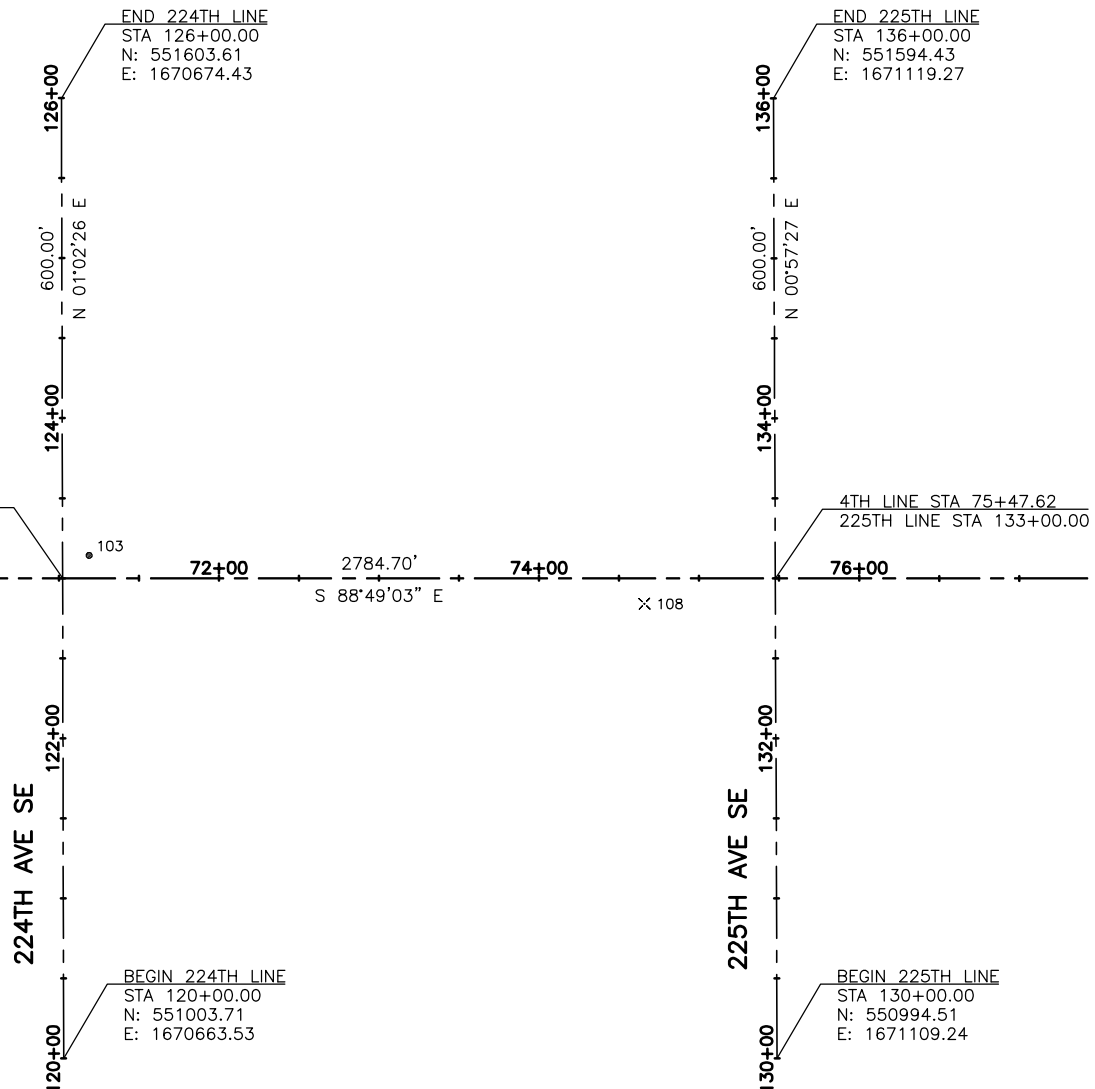
Drawing No.	AL1
Sheet No.	X of XX

30% DESIGN SUBMITTAL
PRELIMINARY
 NOT FOR CONSTRUCTION

SEC 33, T 25 N, R 6 E, W.M.

MATCH LINE STA 67+00, SEE DWG AL1

228TH AVE SE



SE 4TH ST CONTROL					
NUMBER	STATION (OFFSET)	NORTHING	EASTING	ELEVATION	DESCRIPTION
103	71+18.81 (14.27' LT)	551317.59	1670685.83	484.46	SET REBAR WITH RED CAP
108	74+65.85 (15.89' RT)	551280.27	1671032.18	498.17	FOUND G&O MAG NAIL WITH WASHER
104	78+40.34 (13.52' LT)	551301.95	1671407.19	495.44	FOUND TRIAD NAIL WITH WASHER
105	82+00.08 (19.87' RT)	551261.14	1671766.16	447.35	SET REBAR WITH RED CAP
204	83+89.01 (43.61' RT)	551233.50	1671954.57	428.94	SET HUB & TACK
106	84+39.03 (2.83' RT)	551273.24	1672005.42	428.22	SET MAG NAIL WITH PERTEET ID
107	84+42.50 (520.00' LT)	551795.90	1672019.68	421.71	SET MAG NAIL WITH PERTEET ID
205	84+81.87 (247.99' RT)	551027.26	1672043.19	440.82	SET SCRIBED "X"

NOTES:

1. THE CONTRACTOR SHALL FILE A MONUMENT DESTRUCTION PERMIT WITH THE DEPARTMENT OF NATURAL RESOURCES (DNR) PRIOR TO REMOVING ANY MONUMENT. ALL MONUMENTS REMOVED DURING CONSTRUCTION SHALL BE RESTORED AND A COMPLETION REPORT SHALL BE FILED WITH THE DNR UPON COMPLETION OF MONUMENT RESTORATION WORK.
2. MONUMENTS WITHIN THE EXISTING STREET IMPROVEMENTS DO NOT PERTAIN TO THE CENTERLINE, EXCEPT AS REPRESENTED BY A COORDINATE VALUE.

SURVEY NOTES:

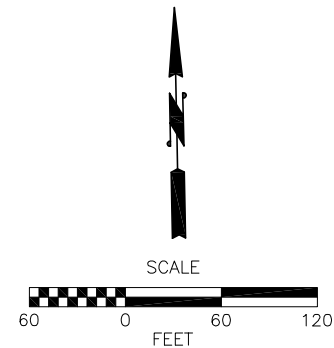
CONTROL STATEMENT:

HORIZONTAL CONTROL IS IN A PROJECT COORDINATE SYSTEM, DERIVED FROM WASHINGTON NORTH ZONE STATE PLANE COORDINATES UTILIZING RTK GPS OBSERVATIONS ON THREE MONUMENTS IN THE PROJECT AREA, PUBLISHED IN THE NAD83(1991) DATUM VERSION. ADDITIONAL CONTROL WAS SET USING BOTH RTK AND TOTAL STATION TRAVERSE METHODS. A COMBINED SCALE FACTOR, SPECIFIED BELOW, WAS USED TO CONVERT THE STATE PLANE COORDINATES INTO PROJECT COORDINATES.

THE COMBINED SCALE FACTOR IS BASED ON A MAPPING SCALE FACTOR OF 0.99998199553 AND AN ELLIPSOID SCALE FACTOR OF 0.99998163544, RESULTING IN A COMBINED SCALE FACTOR OF 0.99996363131. THE ELLIPSOID SCALE FACTOR IS BASED ON AN ELLIPSOID HEIGHT OF 385 FT., THE APPROXIMATE MIDPOINT OF THE ELEVATION RANGE OF THE PROJECT AREA.

VERTICAL CONTROL IS IN THE NAVD88 VERTICAL DATUM, HOLDING THE RTK ORTHOMETRIC ELEVATION ON CONTROL POINT NO. 107. A DIFFERENTIAL LEVEL RUN WAS PERFORMED ON THE OTHER CONTROL POINTS.

THE PROJECT VERTICAL BENCHMARK IS PERTEET CONTROL POINT NO. 107, A MAGNAIL WITH PERTEET ID TAG, 3.5 FT. E OF THE CL OF 228TH AVE SE, AT BEGINNING OF TURN LANE N OF SE 4TH STREET, 2.5 FT. SW OF THE END OF TRAFFIC ISLAND. THE NAVD88 ELEVATION OF THIS POINT IS 421.71 FT.



Jan 07, 2016 - 5:07pm j-beam X:\Sammamish, City of\Projects\20150134 - SE 4th St - 228th to 218th\CADD\Plan Sheets\20150134.AL.dwg Layout Name: AL2

No.	Date	Revision	By	Appr.

Perteeet
 206-436-0515 | 1-800-615-9900
 505 5th Avenue S, Suite 300
 Seattle, Washington 98104

City of Sammamish
 Washington

811
 Know what's below.
 Call before you dig.



Drawn By	Date
J. BEAN	1/2016
Designed By	
J. HUYLAR	1/2016
Checked By	
J. GARVIN	1/2016
Approved By	
P. DE BOLDT	1/2016

Project Number
 20150134

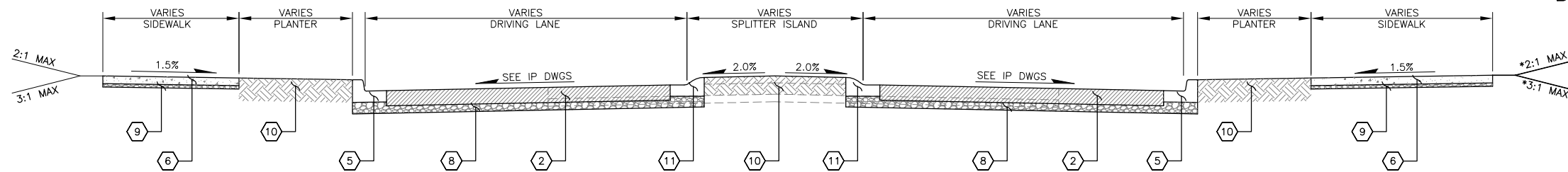
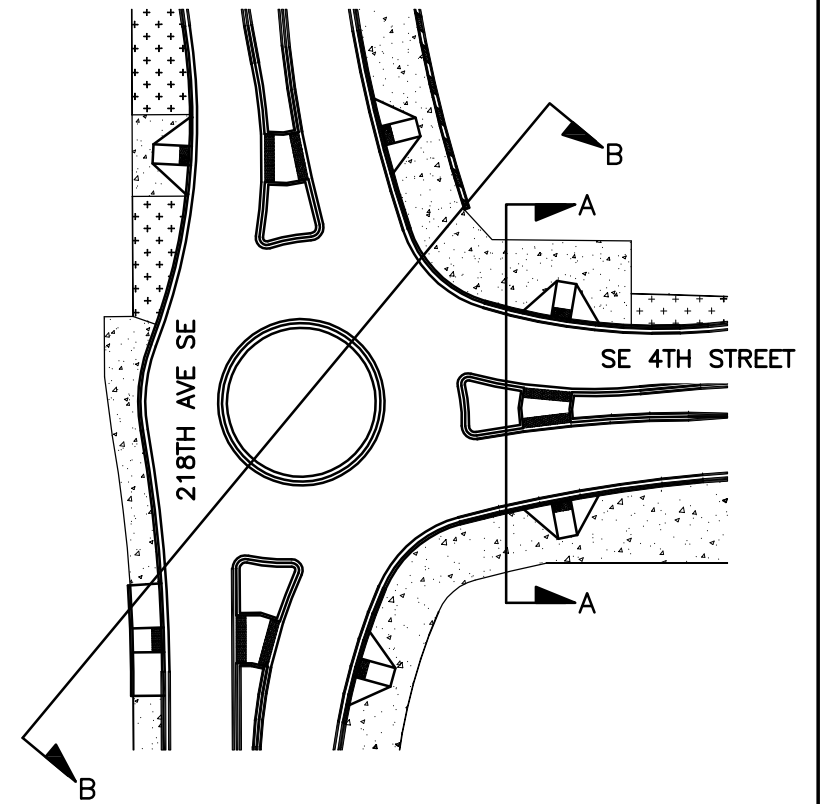
CITY OF SAMMAMISH
 SE 4TH STREET
 218TH AVE SE TO 228TH AVE SE
ALIGNMENT AND CONTROL PLAN

Drawing No.	AL2
Sheet No.	X
of Total	XX

30% DESIGN SUBMITTAL
PRELIMINARY
 NOT FOR CONSTRUCTION

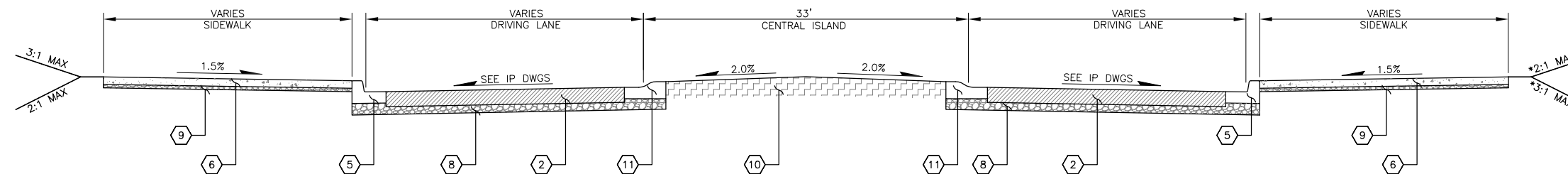
CONSTRUCTION NOTES

- ① SAW CUTTING
- ② 8" HMA CL 1/2" PG 64-22
- ③ CEMENT CONCRETE TRAFFIC CURB PER WSDOT STD PLAN F-10.12-03
- ④ CEMENT CONCRETE PRECAST DUAL FACED SLOPED MOUNTABLE CURB PER WSDOT STD PLAN F-10.64-03
- ⑤ CEMENT CONCRETE TRAFFIC CURB AND GUTTER PER CITY OF SAMMAMISH STD FIGURE 2-14
- ⑥ CEMENT CONCRETE SIDEWALK PER CITY OF SAMMAMISH STD FIGURE 2-09 AND 2-10
- ⑦ SIDEWALK TREATMENT (SEE LD DRAWINGS)
- ⑧ 4" CRUSHED SURFACING BASE COURSE
- ⑨ 1" CRUSHED SURFACING TOP COURSE
- ⑩ LANDSCAPE PLANTER/MEDIAN/ISLAND HARDSCAPE (SEE LD DRAWINGS)
- ⑪ ROUNDABOUT CEMENT CONCRETE CURB AND GUTTER PER WSDOT STD PLAN F-10.18-00
- ⑫ PROTECT EXISTING CURB AND GUTTER



218TH AVE SE – TYPICAL SECTION A
 SPLITTER ISLAND
 NTS

* SEE WALL PLAN AND PROFILE FOR WALL LOCATIONS



218TH AVE SE – TYPICAL SECTION B
 CENTRAL ISLAND
 NTS

* SEE WALL PLAN AND PROFILE FOR WALL LOCATIONS

Jan 11, 2016 - 7:27pm jbeam X:\Sammamish_City of Projects\20150134 - SE 4th St - 228th to 218th\CADD\Plan Sheets\20150134_RS.dwg Layout Name: RS1

No.	Date	Revision	By	Appr.

Pertee
 206-436-0515 | 1-800-615-9900
 505 5th Avenue S, Suite 300
 Seattle, Washington 98104

City of **Sammamish**
 Washington

811
 Know what's below.
 Call before you dig.

MARCO ALBERTO MACIAS
 STATE OF WASHINGTON
 50475
 REGISTERED PROFESSIONAL ENGINEER

Drawn By K. BUSBY	Date 1/2016
Designed By K. BUSBY	Date 1/2016
Checked By J. THOMSEN	Date 1/2016
Approved By P. DE BOLDT	Date 1/2016
Project Number 20150134	

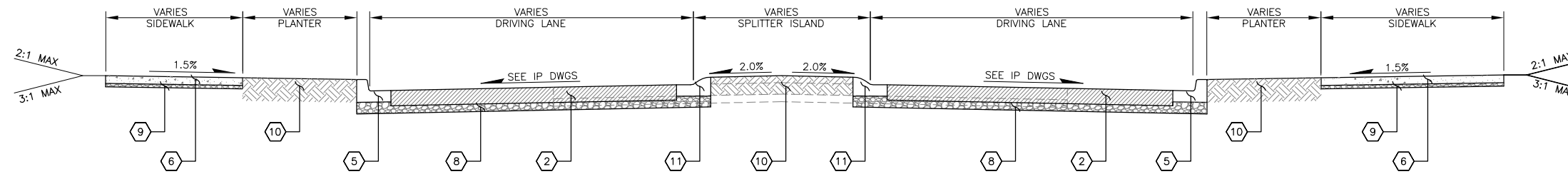
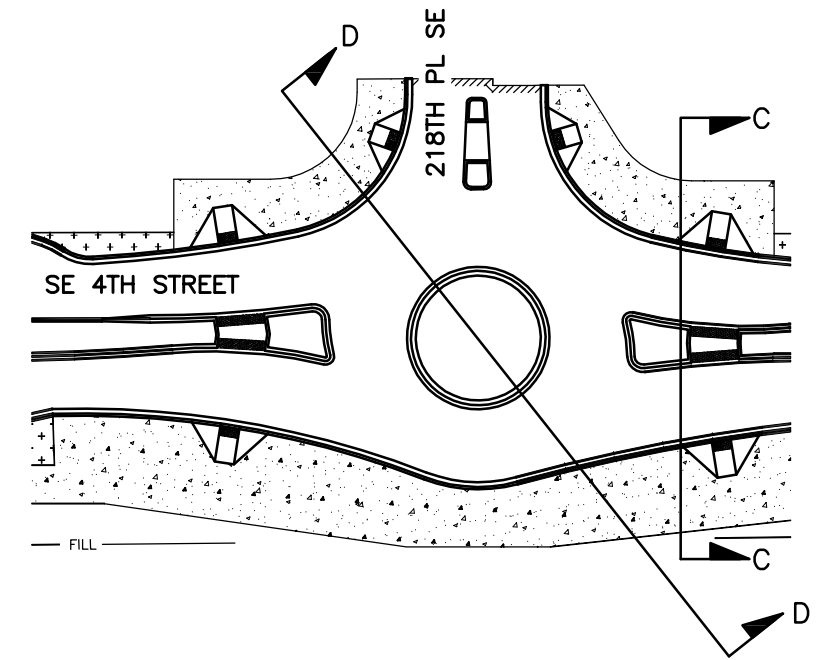
CITY OF SAMMAMISH
 SE 4TH STREET
 218TH AVE SE TO 228TH AVE SE
TYPICAL ROADWAY SECTIONS

Drawing No.
RS1
 Sheet No.
X XX
 of Total

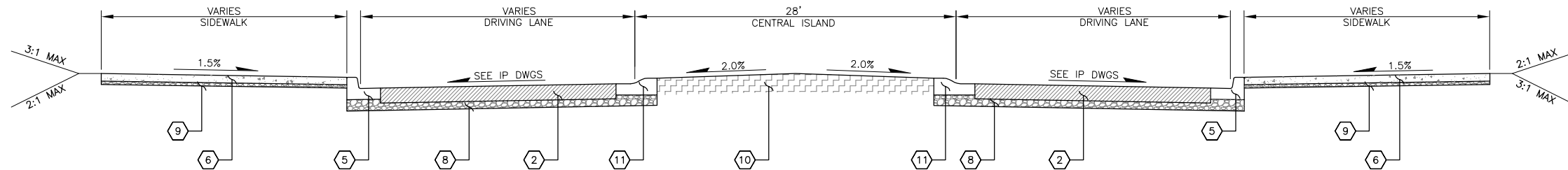
30% DESIGN SUBMITTAL
PRELIMINARY
 NOT FOR CONSTRUCTION

CONSTRUCTION NOTES

- ① SAW CUTTING
- ② 8" HMA CL 1/2" PG 64-22
- ③ CEMENT CONCRETE TRAFFIC CURB PER WSDOT STD PLAN F-10.12-03
- ④ CEMENT CONCRETE PRECAST DUAL FACED SLOPED MOUNTABLE CURB PER WSDOT STD PLAN F-10.64-03
- ⑤ CEMENT CONCRETE TRAFFIC CURB AND GUTTER PER CITY OF SAMMAMISH STD FIGURE 2-14
- ⑥ CEMENT CONCRETE SIDEWALK PER CITY OF SAMMAMISH STD FIGURE 2-09 AND 2-10
- ⑦ SIDEWALK TREATMENT (SEE LD DRAWINGS)
- ⑧ 4" CRUSHED SURFACING BASE COURSE
- ⑨ 1" CRUSHED SURFACING TOP COURSE
- ⑩ LANDSCAPE PLANTER/MEDIAN/ISLAND HARDSCAPE (SEE LD DRAWINGS)
- ⑪ ROUNDABOUT CEMENT CONCRETE CURB AND GUTTER PER WSDOT STD PLAN F-10.18-00
- ⑫ PROTECT EXISTING CURB AND GUTTER



218TH PL SE – TYPICAL SECTION C
 SPLITTER ISLAND
 NTS



218TH PL SE – TYPICAL SECTION D
 CENTRAL ISLAND
 NTS

Jan 11, 2016 - 7:27pm jbeam X:\Sammamish_City of Projects\20150134 - SE 4th St - 228th to 218th\CADD\Plan Sheets\20150134_RS.dwg Layout Name: RS2

No.	Date	Revision	By	Appr.

Pertee
 206-436-0515 | 1-800-615-9900
 505 5th Avenue S, Suite 300
 Seattle, Washington 98104

City of **Sammamish**
 Washington

811
 Know what's below.
 Call before you dig.

MARIO ALBERTO MACIAS
 STATE OF WASHINGTON
 50475
 REGISTERED PROFESSIONAL ENGINEER

Drawn By K. BUSBY	Date 1/2016
Designed By K. BUSBY	1/2016
Checked By J. THOMSEN	1/2016
Approved By P. DE BOLDT	1/2016

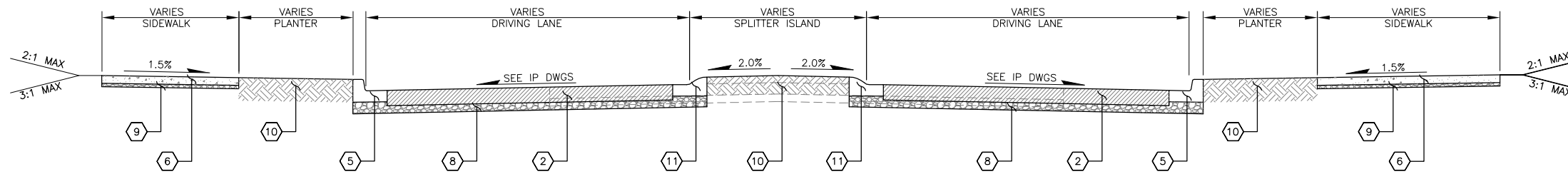
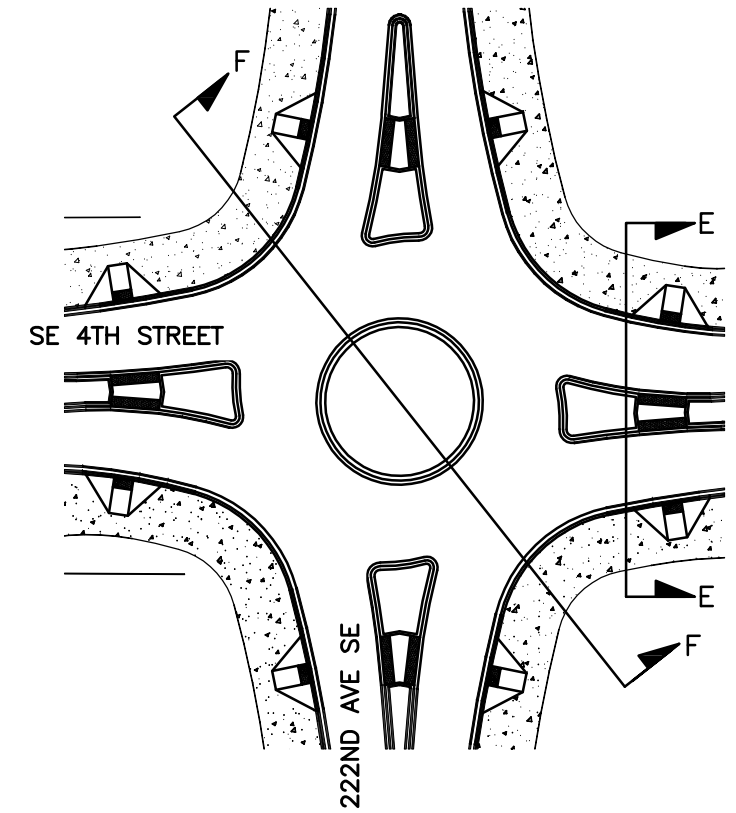
CITY OF SAMMAMISH
 SE 4TH STREET
 218TH AVE SE TO 228TH AVE SE
 TYPICAL ROADWAY SECTIONS

Drawing No. RS2
Sheet No. X XX
of Total

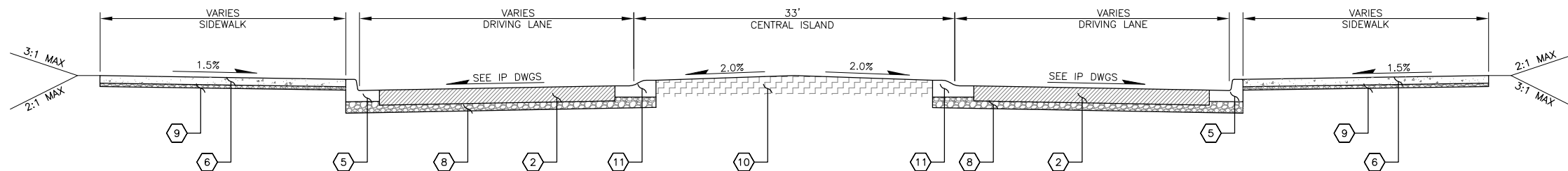
30% DESIGN SUBMITTAL
PRELIMINARY
 NOT FOR CONSTRUCTION

CONSTRUCTION NOTES

- ① SAW CUTTING
- ② 8" HMA CL 1/2" PG 64-22
- ③ CEMENT CONCRETE TRAFFIC CURB PER WSDOT STD PLAN F-10.12-03
- ④ CEMENT CONCRETE PRECAST DUAL FACED SLOPED MOUNTABLE CURB PER WSDOT STD PLAN F-10.64-03
- ⑤ CEMENT CONCRETE TRAFFIC CURB AND GUTTER PER CITY OF SAMMAMISH STD FIGURE 2-14
- ⑥ CEMENT CONCRETE SIDEWALK PER CITY OF SAMMAMISH STD FIGURE 2-09 AND 2-10
- ⑦ SIDEWALK TREATMENT (SEE LD DRAWINGS)
- ⑧ 4" CRUSHED SURFACING BASE COURSE
- ⑨ 1" CRUSHED SURFACING TOP COURSE
- ⑩ LANDSCAPE PLANTER/MEDIAN/ISLAND HARDSCAPE (SEE LD DRAWINGS)
- ⑪ ROUNDABOUT CEMENT CONCRETE CURB AND GUTTER PER WSDOT STD PLAN F-10.18-00
- ⑫ PROTECT EXISTING CURB AND GUTTER



222ND AVE SE – TYPICAL SECTION E
 SPLITTER ISLAND
 NTS



222ND AVE SE – TYPICAL SECTION F
 CENTRAL ISLAND
 NTS

Jan 11, 2016 - 7:27pm jbeam X:\Sammamish_City of Projects\20150134 - SE 4th St - 228th to 218th\CADD\Plan Sheets\20150134_RS.dwg Layout Name: RS3

No.	Date	Revision	By	Appr.

Pertee
 206-436-0515 | 1-800-615-9900
 505 5th Avenue S, Suite 300
 Seattle, Washington 98104

City of **Sammamish**
 Washington

811
 Know what's below.
 Call before you dig.



Drawn By K. BUSBY	Date 1/2016
Designed By K. BUSBY	1/2016
Checked By J. THOMSEN	1/2016
Approved By P. DE BOLDT	1/2016

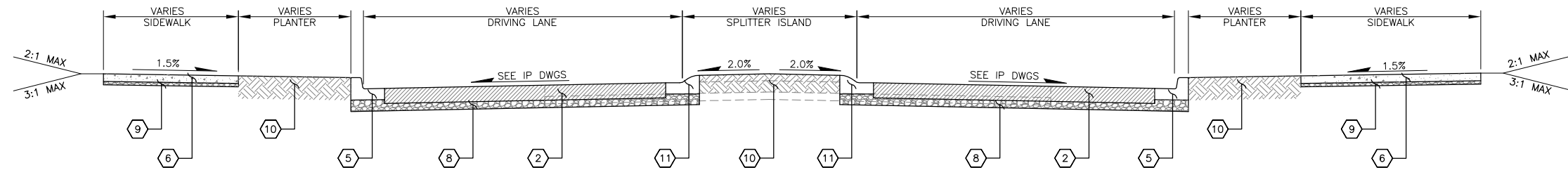
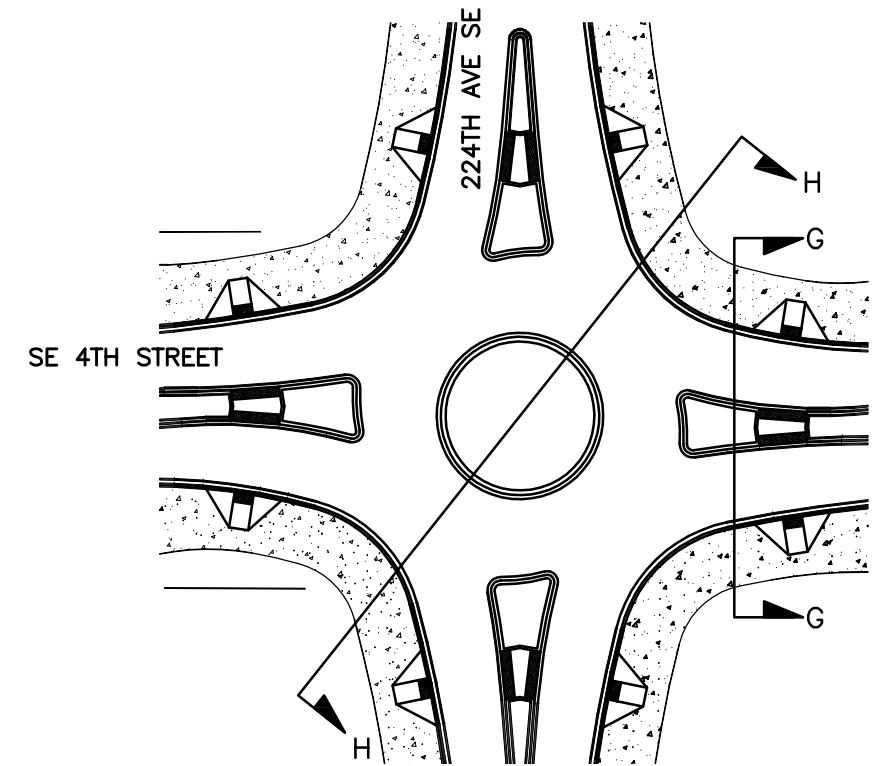
CITY OF SAMMAMISH
 SE 4TH STREET
 218TH AVE SE TO 228TH AVE SE
TYPICAL ROADWAY SECTIONS

Drawing No. RS3
Sheet No. X XX
of Total

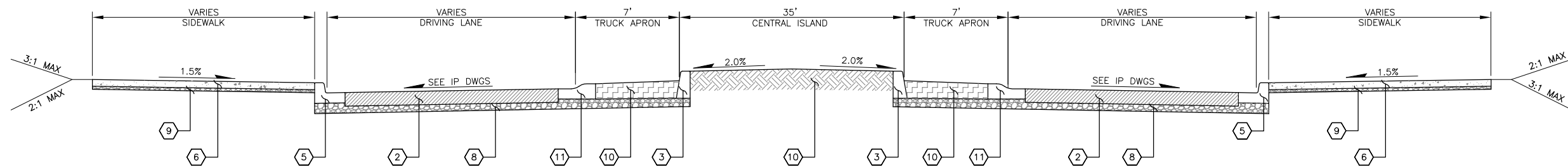
30% DESIGN SUBMITTAL
PRELIMINARY
 NOT FOR CONSTRUCTION

CONSTRUCTION NOTES

- ① SAW CUTTING
- ② 8" HMA CL 1/2" PG 64-22
- ③ CEMENT CONCRETE TRAFFIC CURB PER WSDOT STD PLAN F-10.12-03
- ④ CEMENT CONCRETE PRECAST DUAL FACED SLOPED MOUNTABLE CURB PER WSDOT STD PLAN F-10.64-03
- ⑤ CEMENT CONCRETE TRAFFIC CURB AND GUTTER PER CITY OF SAMMAMISH STD FIGURE 2-14
- ⑥ CEMENT CONCRETE SIDEWALK PER CITY OF SAMMAMISH STD FIGURE 2-09 AND 2-10
- ⑦ SIDEWALK TREATMENT (SEE LD DRAWINGS)
- ⑧ 4" CRUSHED SURFACING BASE COURSE
- ⑨ 1" CRUSHED SURFACING TOP COURSE
- ⑩ LANDSCAPE PLANTER/MEDIAN/ISLAND HARDSCAPE (SEE LD DRAWINGS)
- ⑪ ROUNDABOUT CEMENT CONCRETE CURB AND GUTTER PER WSDOT STD PLAN F-10.18-00
- ⑫ PROTECT EXISTING CURB AND GUTTER



224TH AVE SE – TYPICAL SECTION G
SPLITTER ISLAND
 NTS



224TH PL SE – TYPICAL SECTION H
CENTRAL ISLAND
 NTS

Jan 11, 2016 - 7:27pm jbeam X:\Sammamish_City of Projects\20150134 - SE 4th St - 228th to 218th\CADD\Plan Sheets\20150134_RS.dwg Layout Name: RS4

No.	Date	Revision	By	Appr.

Pertee
 206-436-0515 | 1-800-615-9900
 505 5th Avenue S, Suite 300
 Seattle, Washington 98104

City of **Sammamish**
 Washington

811
 Know what's below.
 Call before you dig.

MAR 10 ALBERTO MACIAS
 STATE OF WASHINGTON
 50475
 REGISTERED PROFESSIONAL ENGINEER

Drawn By K. BUSBY	Date 1/2016
Designed By K. BUSBY	1/2016
Checked By J. THOMSEN	1/2016
Approved By P. DE BOLDT	1/2016

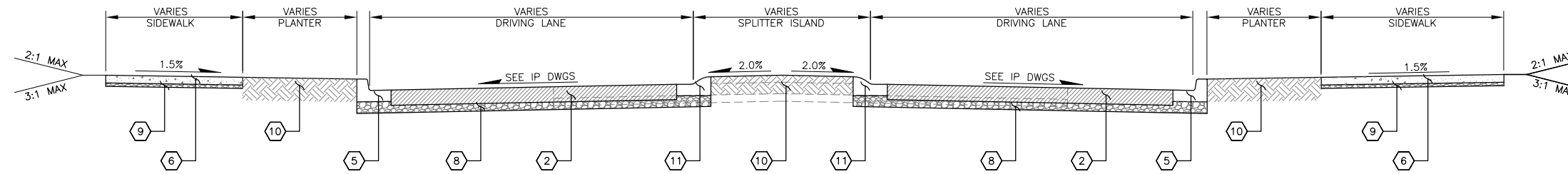
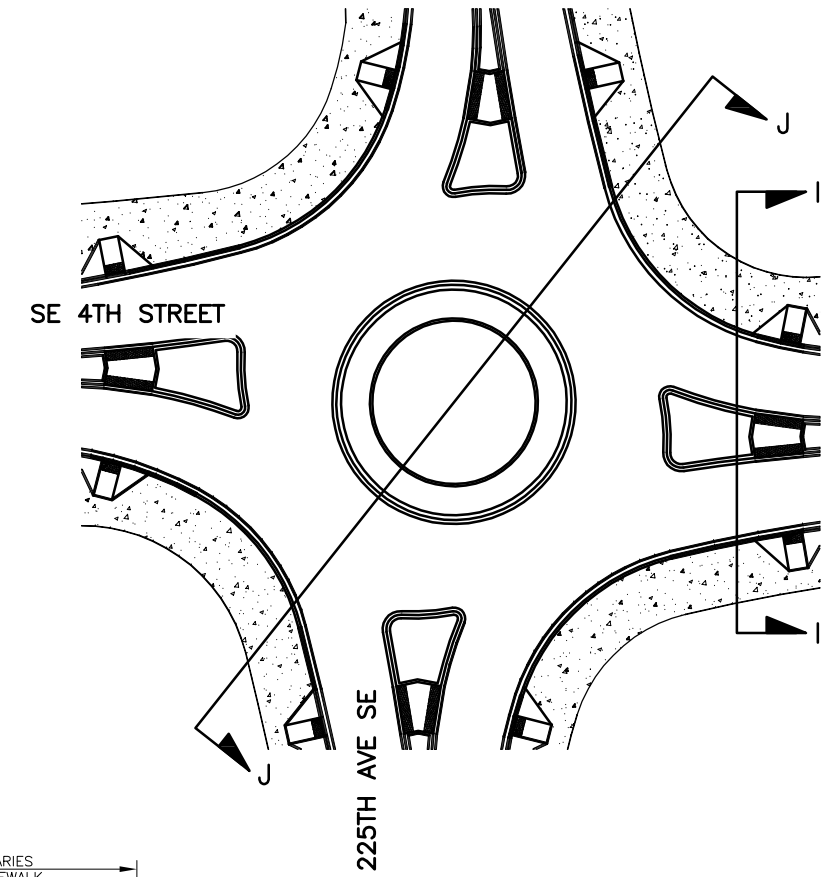
CITY OF SAMMAMISH
 SE 4TH STREET
 218TH AVE SE TO 228TH AVE SE
TYPICAL ROADWAY SECTIONS

Drawing No.
RS4
 Sheet No.
 X XX
 of Total

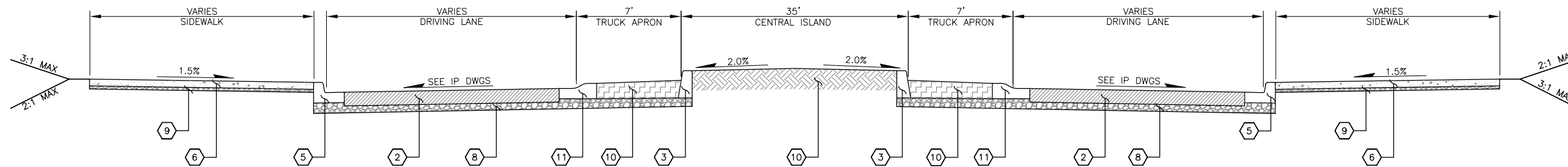
30% DESIGN SUBMITTAL
PRELIMINARY
NOT FOR CONSTRUCTION

CONSTRUCTION NOTES

- ① SAW CUTTING
- ② 8" HMA CL 1/2" PG 64-22
- ③ CEMENT CONCRETE TRAFFIC CURB PER WSDOT STD PLAN F-10.12-03
- ④ CEMENT CONCRETE PRECAST DUAL FACED SLOPED MOUNTABLE CURB PER WSDOT STD PLAN F-10.64-03
- ⑤ CEMENT CONCRETE TRAFFIC CURB AND GUTTER PER CITY OF SAMMAMISH STD FIGURE 2-14
- ⑥ CEMENT CONCRETE SIDEWALK PER CITY OF SAMMAMISH STD FIGURE 2-09 AND 2-10
- ⑦ SIDEWALK TREATMENT (SEE LD DRAWINGS)
- ⑧ 4" CRUSHED SURFACING BASE COURSE
- ⑨ 1" CRUSHED SURFACING TOP COURSE
- ⑩ LANDSCAPE PLANTER/MEDIAN/ISLAND HARDSCAPE (SEE LD DRAWINGS)
- ⑪ ROUNDABOUT CEMENT CONCRETE CURB AND GUTTER PER WSDOT STD PLAN F-10.18-00
- ⑫ PROTECT EXISTING CURB AND GUTTER



225TH AVE SE – TYPICAL SECTION I
SPLITTER ISLAND
 NTS



225TH AVE SE – TYPICAL SECTION J
CENTRAL ISLAND
 NTS

Jan 11, 2016 - 7:27pm jbeam X:\Sammamish_City of Projects\20150134 - SE 4th St - 228th to 218th\CADD\Plan Sheets\20150134_RS.dwg Layout Name: RS5

No.	Date	Revision	By	Appr.

Pertee
 206-436-0515 | 1-800-615-9900
 505 5th Avenue S, Suite 300
 Seattle, Washington 98104

City of Sammamish
 Washington

811
 Know what's below.
 Call before you dig.

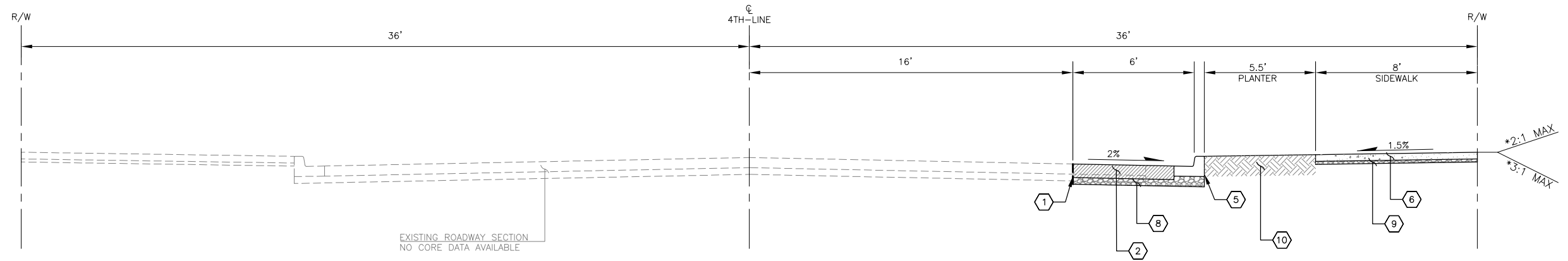


Drawn By K. BUSBY	Date 1/2016
Designed By K. BUSBY	Date 1/2016
Checked By J. THOMSEN	Date 1/2016
Approved By P. DE BOLDT	Date 1/2016
Project Number 20150134	

CITY OF SAMMAMISH
 SE 4TH STREET
 218TH AVE SE TO 228TH AVE SE
TYPICAL ROADWAY SECTIONS

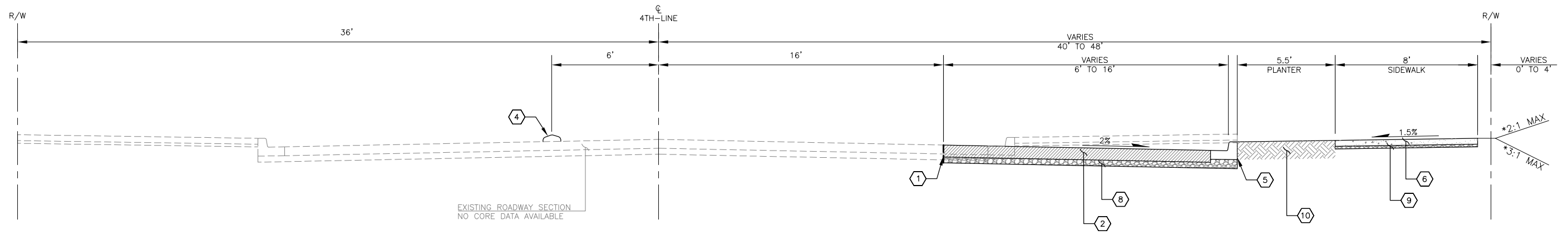
Drawing No. RS5
Sheet No. X XX
of Total

**30% DESIGN SUBMITTAL
PRELIMINARY
NOT FOR CONSTRUCTION**



SE 4TH ST – TYPICAL SECTION
4TH-LINE – STA 77+61.5 TO STA 79+97
NTS

* SEE WALL PLAN AND PROFILE FOR WALL LOCATIONS



SE 4TH ST – TYPICAL SECTION
4TH-LINE – STA 79+97 TO STA 83+67
NTS

* SEE WALL PLAN AND PROFILE FOR WALL LOCATIONS

CONSTRUCTION NOTES

- 1 SAW CUTTING
- 2 8" HMA CL 1/2" PG 64-22
- 3 CEMENT CONCRETE TRAFFIC CURB PER WSDOT STD PLAN F-10.12-03
- 4 CEMENT CONCRETE PRECAST DUAL FACED SLOPED MOUNTABLE CURB PER WSDOT STD PLAN F-10.64-03
- 5 CEMENT CONCRETE TRAFFIC CURB AND GUTTER PER CITY OF SAMMAMISH STD FIGURE 2-14
- 6 CEMENT CONCRETE SIDEWALK PER CITY OF SAMMAMISH STD FIGURE 2-09 AND 2-10
- 7 SIDEWALK TREATMENT (SEE LD DRAWINGS)
- 8 4" CRUSHED SURFACING BASE COURSE
- 9 1" CRUSHED SURFACING TOP COURSE
- 10 LANDSCAPE PLANTER/MEDIAN/ISLAND HARDSCAPE (SEE LD DRAWINGS)
- 11 ROUNDABOUT CEMENT CONCRETE CURB AND GUTTER PER WSDOT STD PLAN F-10.18-00
- 12 PROTECT EXISTING CURB AND GUTTER

Jan 11, 2016 - 7:27pm j_bearm X:\Sammamish_City of Projects\20150134 - SE 4th St - 228th to 218th\CADD\Plan Sheets\20150134_RS.dwg Layout Name: RS6

No.	Date	Revision	By	Appr.

Perteeet
206-436-0515 | 1-800-615-9900
505 5th Avenue S, Suite 300
Seattle, Washington 98104

City of Sammamish
Washington

811
Know what's below.
Call before you dig.

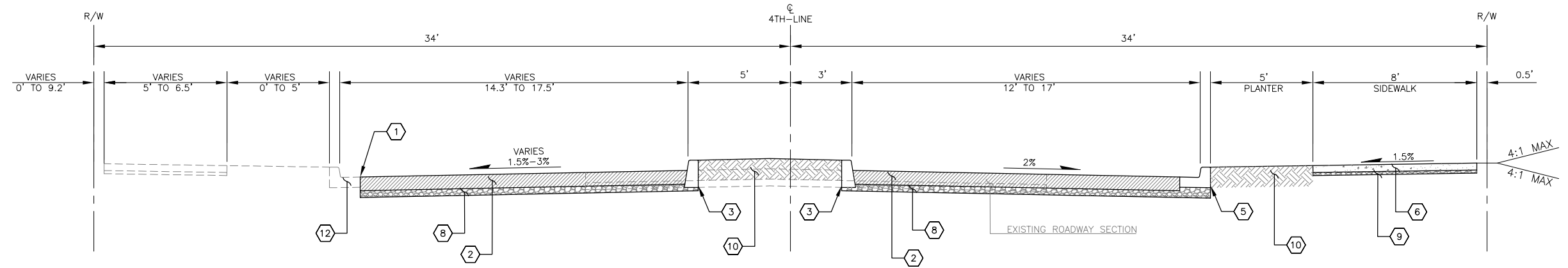
Drawn By	Date
K. BUSBY	1/2016
Designed By	
K. BUSBY	1/2016
Checked By	
J. THOMSEN	1/2016
Approved By	
P. DE BOLDT	1/2016

Project Number
20150134

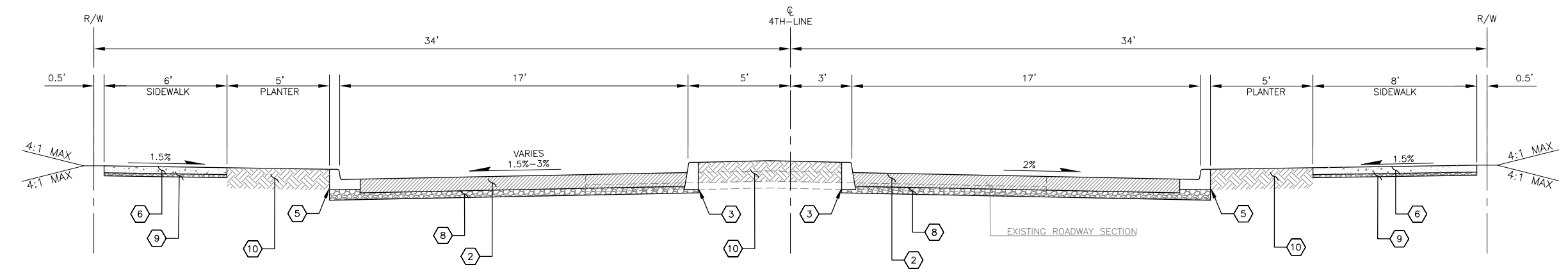
CITY OF SAMMAMISH
**SE 4TH STREET
218TH AVE SE TO 228TH AVE SE
TYPICAL ROADWAY SECTIONS**

Drawing No.	RS6
Sheet No.	X XX
of Total	

30% DESIGN SUBMITTAL
PRELIMINARY
NOT FOR CONSTRUCTION



SE 4TH ST – TYPICAL SECTION
 4TH-LINE: STA 52+43 TO STA 55+01
 STA 57+16 TO STA 57+49
 NTS



SE 4TH ST – TYPICAL SECTION
 4TH-LINE: STA 57+49 TO STA 64+44
 STA 67+09 TO 68+90
 NTS

CONSTRUCTION NOTES

- 1 SAW CUTTING
- 2 8" HMA CL 1/2" PG 64-22
- 3 CEMENT CONCRETE TRAFFIC CURB PER WSDOT STD PLAN F-10.12-03
- 4 CEMENT CONCRETE PRECAST DUAL FACED SLOPED MOUNTABLE CURB PER WSDOT STD PLAN F-10.64-03
- 5 CEMENT CONCRETE TRAFFIC CURB AND GUTTER PER CITY OF SAMMAMISH STD FIGURE 2-14
- 6 CEMENT CONCRETE SIDEWALK PER CITY OF SAMMAMISH STD FIGURE 2-09 AND 2-10
- 7 SIDEWALK TREATMENT (SEE LD DRAWINGS)
- 8 4" CRUSHED SURFACING BASE COURSE
- 9 1" CRUSHED SURFACING TOP COURSE
- 10 LANDSCAPE PLANTER/MEDIAN/ISLAND HARDSCAPE (SEE LD DRAWINGS)
- 11 ROUNDABOUT CEMENT CONCRETE CURB AND GUTTER PER WSDOT STD PLAN F-10.18-00
- 12 PROTECT EXISTING CURB AND GUTTER

Jan 11, 2016 - 7:27pm jbeam X:\Sammamish_City of Projects\20150134 - SE 4th St - 228th to 218th\CADD\Plan Sheets\20150134_RS.dwg Layout Name: RS7

No.	Date	Revision	By	Appr.

Perteeet
 206-436-0515 | 1-800-615-9900
 505 5th Avenue S, Suite 300
 Seattle, Washington 98104

City of **Sammamish**
 Washington

811
 Know what's below.
 Call before you dig.

MARIO ALBERTO MACIAS
 STATE OF WASHINGTON
 50475
 REGISTERED
 PROFESSIONAL ENGINEER P.E.

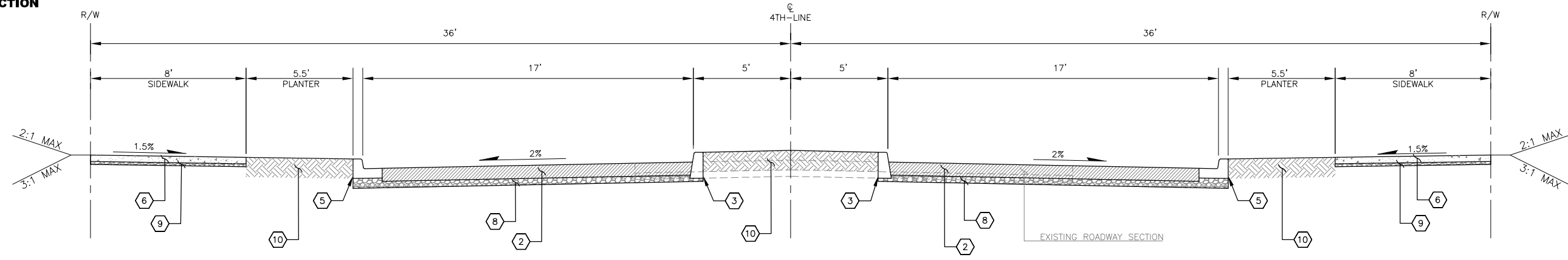
Drawn By	Date
K. BUSBY	1/2016
Designed By	
K. BUSBY	1/2016
Checked By	
J. THOMSEN	1/2016
Approved By	
P. DE BOLDT	1/2016

Project Number
 20150134

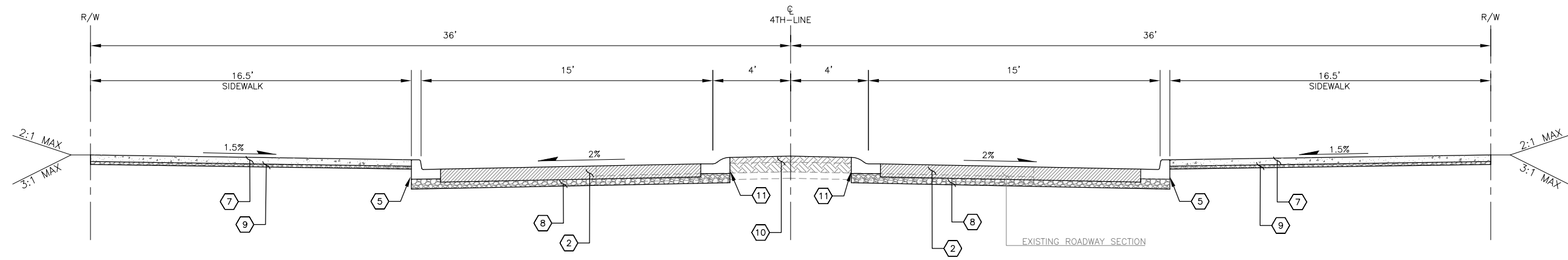
CITY OF SAMMAMISH
 SE 4TH STREET
 218TH AVE SE TO 228TH AVE SE
 TYPICAL ROADWAY SECTIONS

Drawing No.	RS7
Sheet No.	X XX
of Total	

30% DESIGN SUBMITTAL
PRELIMINARY
NOT FOR CONSTRUCTION



SE 4TH ST - TYPICAL SECTION
 4TH-LINE - STA 67+08 TO STA 68+90
 NTS



SE 4TH ST - TYPICAL SECTION
 4TH-LINE - STA 72+81 TO STA 73+69
 NTS

CONSTRUCTION NOTES

- 1 SAW CUTTING
- 2 8" HMA CL 1/2" PG 64-22
- 3 CEMENT CONCRETE TRAFFIC CURB PER WSDOT STD PLAN F-10.12-03
- 4 CEMENT CONCRETE PRECAST DUAL FACED SLOPED MOUNTABLE CURB PER WSDOT STD PLAN F-10.64-03
- 5 CEMENT CONCRETE TRAFFIC CURB AND GUTTER PER CITY OF SAMMAMISH STD FIGURE 2-14
- 6 CEMENT CONCRETE SIDEWALK PER CITY OF SAMMAMISH STD FIGURE 2-09 AND 2-10
- 7 SIDEWALK TREATMENT (SEE LD DRAWINGS)
- 8 4" CRUSHED SURFACING BASE COURSE
- 9 1" CRUSHED SURFACING TOP COURSE
- 10 LANDSCAPE PLANTER/MEDIAN/ISLAND HARDSCAPE (SEE LD DRAWINGS)
- 11 ROUNDABOUT CEMENT CONCRETE CURB AND GUTTER PER WSDOT STD PLAN F-10.18-00
- 12 PROTECT EXISTING CURB AND GUTTER

Jan 11, 2016 - 7:27pm jbeam X:\Sammamish, City of\Projects\20150134 - SE 4th St - 228th to 218th\CADD\Plan Sheets\20150134_RS.dwg Layout Name: RS8

No.	Date	Revision	By	Appr.

Perteeet
 206-436-0515 | 1-800-615-9900
 505 5th Avenue S, Suite 300
 Seattle, Washington 98104

City of Sammamish
 Washington

811
 Know what's below.
 Call before you dig.

Drawn By K. BUSBY	Date 1/2016
Designed By K. BUSBY	1/2016
Checked By J. THOMSEN	1/2016
Approved By P. DE BOLDT	1/2016

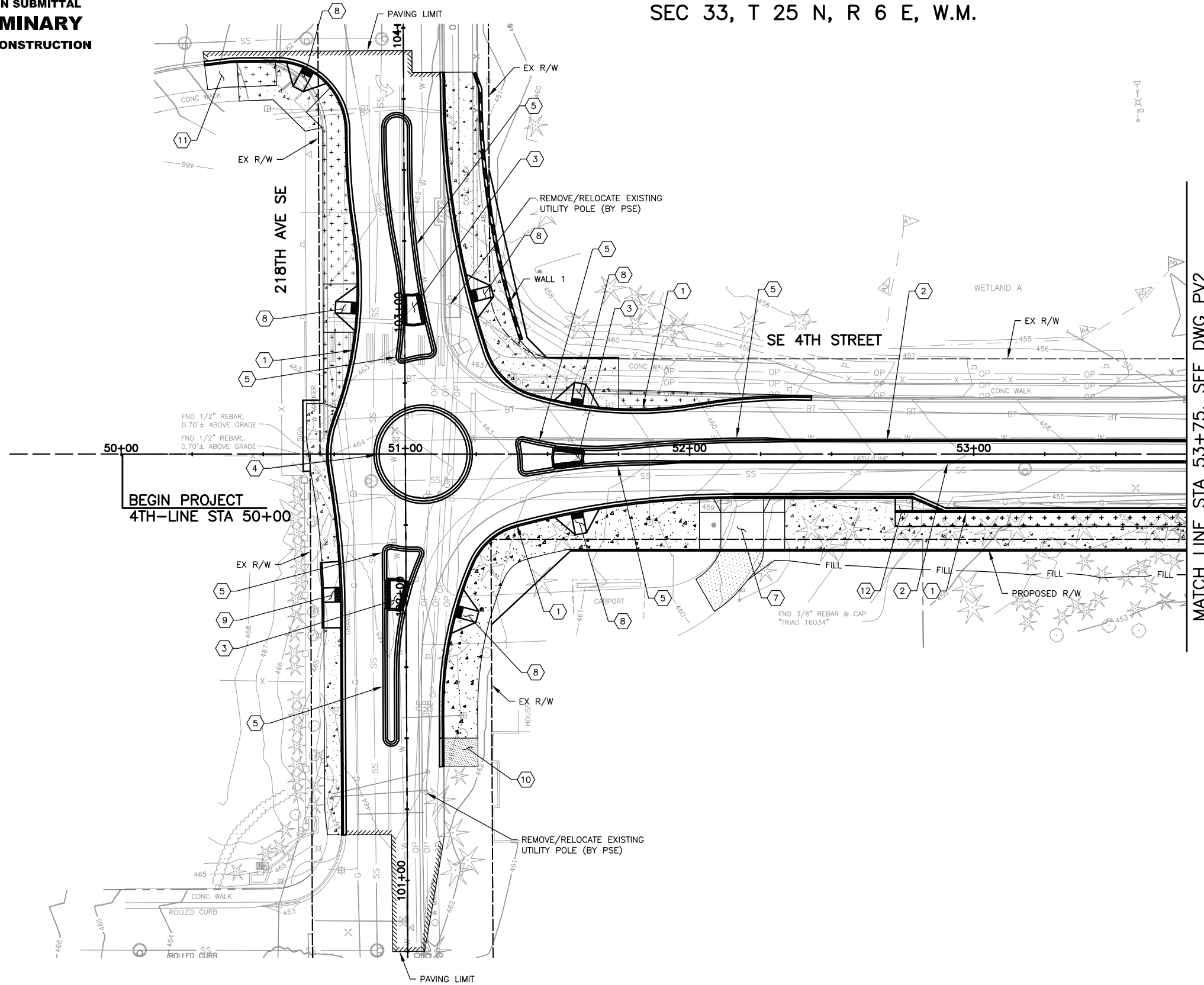
CITY OF SAMMAMISH

SE 4TH STREET
218TH AVE SE TO 228TH AVE SE
TYPICAL ROADWAY SECTIONS

Drawing No. RS8
Sheet No. X XX
of Total

30% DESIGN SUBMITTAL
PRELIMINARY
 NOT FOR CONSTRUCTION

SEC 33, T 25 N, R 6 E, W.M.



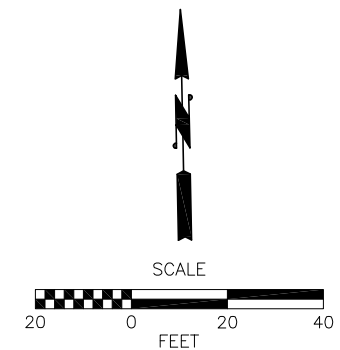
CONSTRUCTION NOTES

- 1 CONSTRUCT CEMENT CONCRETE TRAFFIC CURB AND GUTTER PER CITY OF SAMMAMISH STD FIGURE 2-14
- 2 CONSTRUCT CEMENT CONCRETE TRAFFIC CURB PER WSDOT STD PLAN F-10.12-03
- 3 CONSTRUCT CEMENT CONCRETE SPLITTER ISLAND SIDEWALK PER DETAIL ON DRAWING MD*
- 4 CONSTRUCT ROUNDABOUT TRUCK APRON CEMENT CONCRETE CURB AND GUTTER PER WSDOT STD PLAN F-10.18-00
- 5 CONSTRUCT ROUNDABOUT CEMENT CONCRETE CURB AND GUTTER PER WSDOT STD PLAN F-10.18-00
- 6 CONSTRUCT CEMENT CONCRETE PRECAST DUAL FACED SLOPED MOUNTABLE CURB PER WSDOT STD PLAN F-10.64-03
- 7 CONSTRUCT CEMENT CONCRETE DRIVEWAY TYPE B PER CITY OF SAMMAMISH STD FIGURE 2-07
- 8 CONSTRUCT CURB RAMP TYPE PERPENDICULAR A PER DETAIL ON DRAWING MD*
- 9 CONSTRUCT CURB RAMP TYPE PARALLEL B PER DETAIL ON DRAWING MD*
- 10 CONSTRUCT ASPHALT RAMP PER DETAIL ON DRAWING MD*
- 11 RESTORE CEMENT CONCRETE DRIVEWAY APPROACH TYPE B PER CITY OF SAMMAMISH STD FIGURE 2-07
- 12 CONSTRUCT BIKE RAMP TYPE A PER DETAIL ON DRAWING MD*
- 13 CONSTRUCT BIKE RAMP TYPE B PER DETAIL ON DRAWING MD*
- 14 CONSTRUCT CEMENT CONCRETE RAISED CROSSWALK PER DETAIL ON DRAWING MD*

LEGEND

- SIDEWALK PER CITY OF SAMMAMISH STD FIGURE 2-09 AND 2-10
- LANDSCAPE/HARDSCAPE (SEE LD DRAWINGS)
- 4" HMA CL 1/2" PG 64-22 OVER 4" CSTC
- FILL LINE
- CUT LINE
- RETAINING WALL (SEE WP DRAWINGS)
- PAVING LIMIT

***NOTE TO REVIEWER:**
 NOT INCLUDED IN 30% SUBMITTAL, WILL BE INCLUDED IN FUTURE SUBMITTALS (I.E. 60%)




Jan 11, 2016 - 6:44pm jbean X:\Sammamish, City of\Projects\20150134 - SE 4th St - 228th to 218th\CADD\Plan Sheets\20150134_PV.dwg Layout Name: PV1

No.	Date	Revision	By	Appr.

Perteeet
 206-436-0515 | 1-800-615-9900
 505 5th Avenue S, Suite 300
 Seattle, Washington 98104

City of **Sammamish**
 Washington

811
 Know what's below.
 Call before you dig.



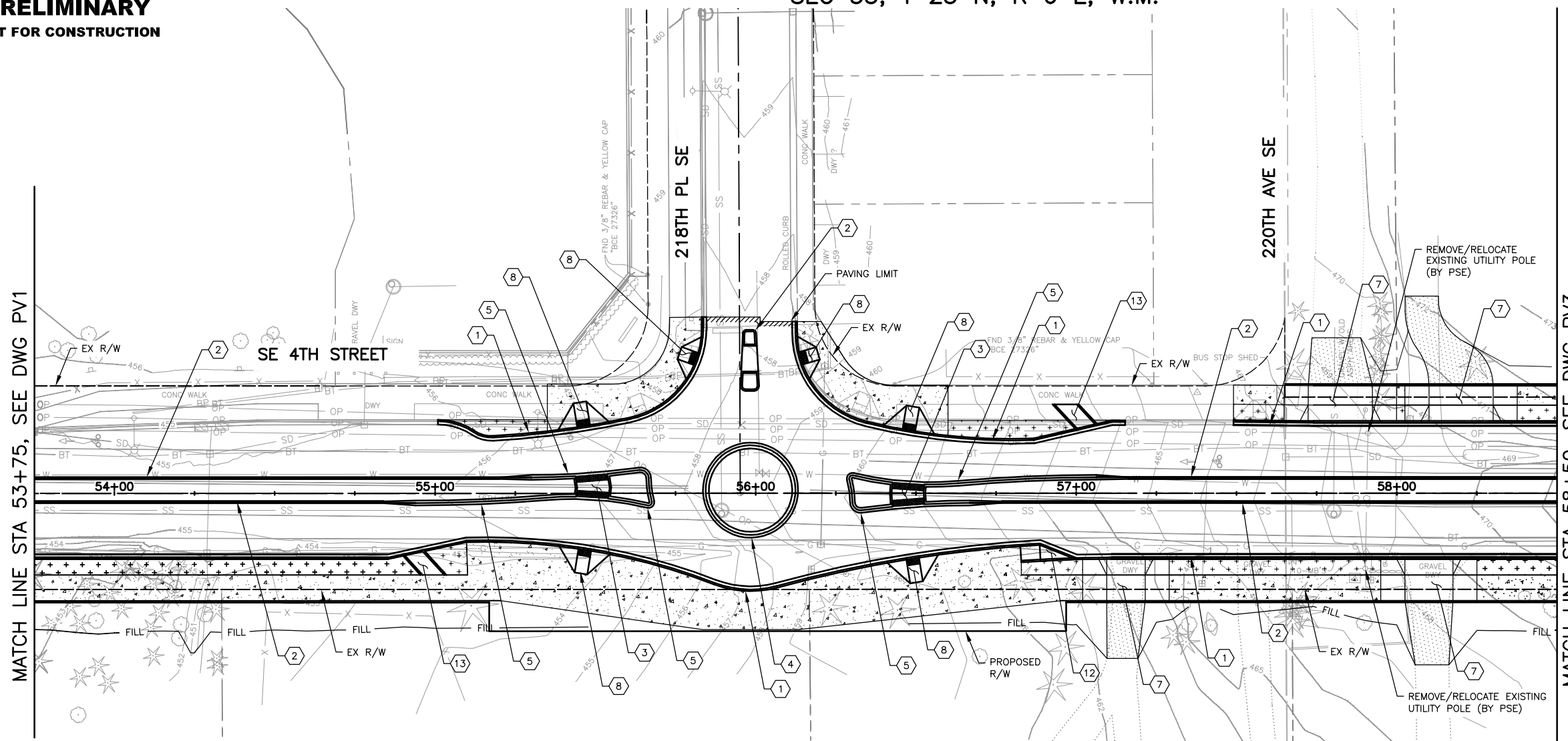
Drawn By J. BEAN	Date 1/2016
Designed By M. MACIAS	1/2016
Checked By J. THOMSEN	1/2016
Approved By P. DE BOLDT	1/2016

CITY OF SAMMAMISH
 SE 4TH STREET
 218TH AVE SE TO 228TH AVE SE
PAVING AND GRADING PLAN

Drawing No. PV1
Sheet No. X XX
of Total of Total

30% DESIGN SUBMITTAL
PRELIMINARY
 NOT FOR CONSTRUCTION

SEC 33, T 25 N, R 6 E, W.M.



CONSTRUCTION NOTES

- 1 CONSTRUCT CEMENT CONCRETE TRAFFIC CURB AND GUTTER PER CITY OF SAMMAMISH STD FIGURE 2-14
- 2 CONSTRUCT CEMENT CONCRETE TRAFFIC CURB PER WSDOT STD PLAN F-10.12-03
- 3 CONSTRUCT CEMENT CONCRETE SPLITTER ISLAND SIDEWALK PER DETAIL ON DRAWING MD*
- 4 CONSTRUCT ROUNDABOUT TRUCK APRON CEMENT CONCRETE CURB AND GUTTER PER WSDOT STD PLAN F-10.18-00
- 5 CONSTRUCT ROUNDABOUT CEMENT CONCRETE CURB AND GUTTER PER WSDOT STD PLAN F-10.18-00
- 6 CONSTRUCT CEMENT CONCRETE PRECAST DUAL FACED SLOPED MOUNTABLE CURB PER WSDOT STD PLAN F-10.64-03
- 7 CONSTRUCT CEMENT CONCRETE DRIVEWAY TYPE B PER CITY OF SAMMAMISH STD FIGURE 2-07
- 8 CONSTRUCT CURB RAMP TYPE PERPENDICULAR A PER DETAIL ON DRAWING MD*
- 9 CONSTRUCT CURB RAMP TYPE PARALLEL B PER DETAIL ON DRAWING MD*
- 10 CONSTRUCT ASPHALT RAMP PER DETAIL ON DRAWING MD*
- 11 RESTORE CEMENT CONCRETE DRIVEWAY APPROACH TYPE B PER CITY OF SAMMAMISH STD FIGURE 2-07
- 12 CONSTRUCT BIKE RAMP TYPE A PER DETAIL ON DRAWING MD*
- 13 CONSTRUCT BIKE RAMP TYPE B PER DETAIL ON DRAWING MD*
- 14 CONSTRUCT CEMENT CONCRETE RAISED CROSSWALK PER DETAIL ON DRAWING MD*

LEGEND

- SIDEWALK PER CITY OF SAMMAMISH STD FIGURE 2-09 AND 2-10
- LANDSCAPE/HARDSCAPE (SEE LD DRAWINGS)
- 4" HMA CL 1/2" PG 64-22 OVER 4" CSTC
- FILL LINE
- CUT LINE
- RETAINING WALL (SEE WP DRAWINGS)
- PAVING LIMIT


***NOTE TO REVIEWER:**
 NOT INCLUDED IN 30% SUBMITTAL, WILL BE INCLUDED IN FUTURE SUBMITTALS (I.E. 60%)



Jan 11, 2016 - 6:44pm j-bean X:\Sammamish, City of\Projects\20150134 - SE 4th St - 228th to 218th\CADD\Plan Sheets\20150134_PV.dwg Layout Name: PV2

No.	Date	Revision	By	Appr.

Perteeet
 206-436-0515 | 1-800-615-9900
 505 5th Avenue S, Suite 300
 Seattle, Washington 98104



Drawn By J. BEAN	Date 1/2016
Designed By M. MACIAS	1/2016
Checked By J. THOMSEN	1/2016
Approved By P. DE BOLDT	1/2016
Project Number 20150134	

CITY OF SAMMAMISH
 SE 4TH STREET
 218TH AVE SE TO 228TH AVE SE
PAVING AND GRADING PLAN

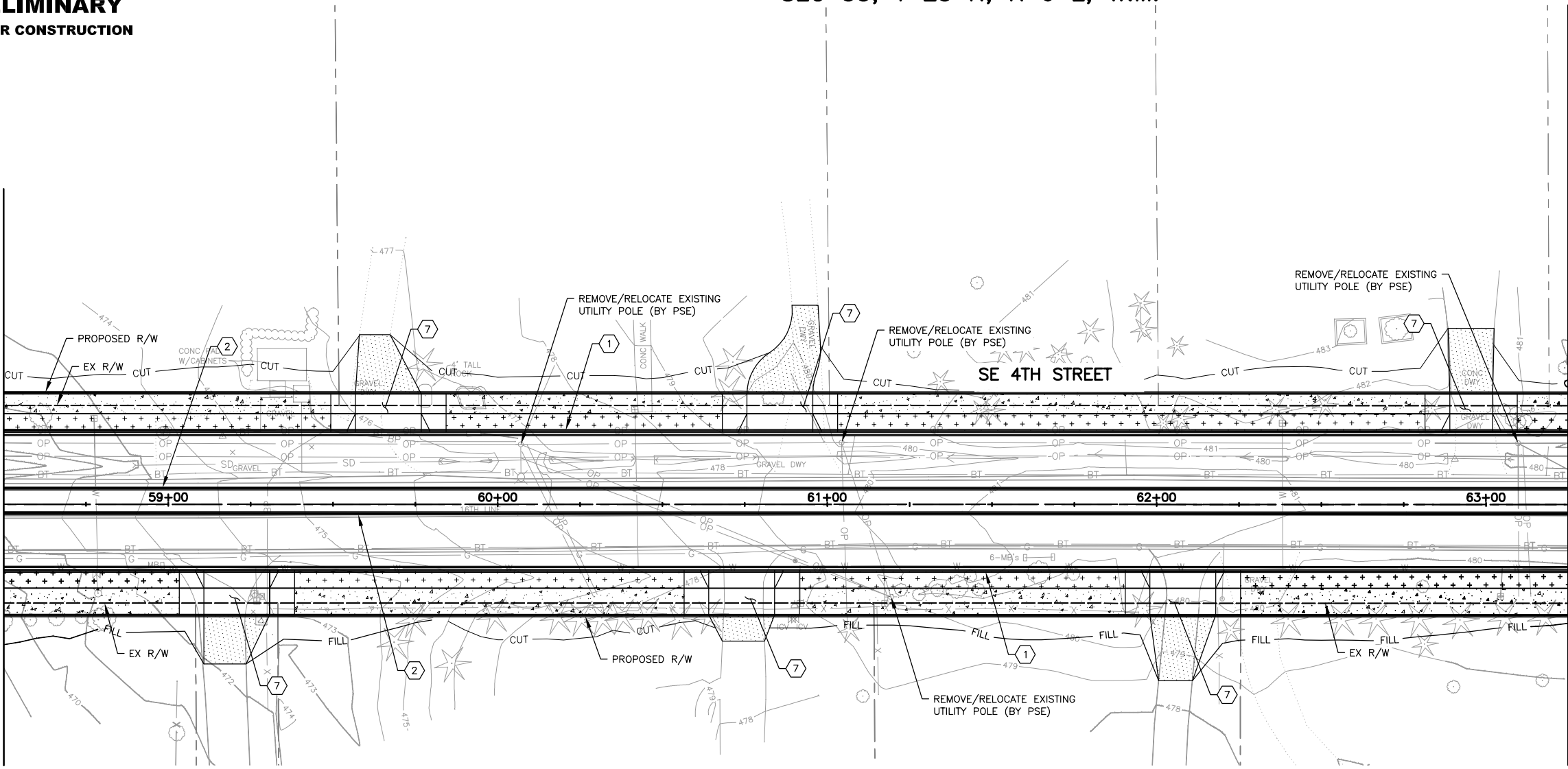
Drawing No. PV2
Sheet No. X XX
of Total

SEC 33, T 25 N, R 6 E, W.M.

30% DESIGN SUBMITTAL
PRELIMINARY
 NOT FOR CONSTRUCTION

MATCH LINE STA 58+50, SEE DWG PV2

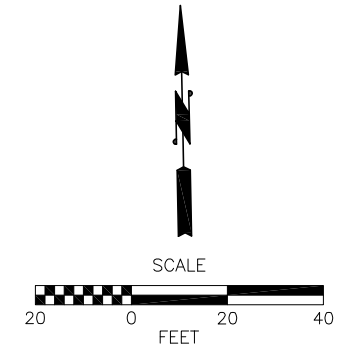
MATCH LINE STA 63+25, SEE DWG PV4



- CONSTRUCTION NOTES**
- 1 CONSTRUCT CEMENT CONCRETE TRAFFIC CURB AND GUTTER PER CITY OF SAMMAMISH STD FIGURE 2-14
 - 2 CONSTRUCT CEMENT CONCRETE TRAFFIC CURB PER WSDOT STD PLAN F-10.12-03
 - 3 CONSTRUCT CEMENT CONCRETE SPLITTER ISLAND SIDEWALK PER DETAIL ON DRAWING MD*
 - 4 CONSTRUCT ROUNDABOUT TRUCK APRON CEMENT CONCRETE CURB AND GUTTER PER WSDOT STD PLAN F-10.18-00
 - 5 CONSTRUCT ROUNDABOUT CEMENT CONCRETE CURB AND GUTTER PER WSDOT STD PLAN F-10.18-00
 - 6 CONSTRUCT CEMENT CONCRETE PRECAST DUAL FACED SLOPED MOUNTABLE CURB PER WSDOT STD PLAN F-10.64-03
 - 7 CONSTRUCT CEMENT CONCRETE DRIVEWAY TYPE B PER CITY OF SAMMAMISH STD FIGURE 2-07
 - 8 CONSTRUCT CURB RAMP TYPE PERPENDICULAR A PER DETAIL ON DRAWING MD*
 - 9 CONSTRUCT CURB RAMP TYPE PARALLEL B PER DETAIL ON DRAWING MD*
 - 10 CONSTRUCT ASPHALT RAMP PER DETAIL ON DRAWING MD*
 - 11 RESTORE CEMENT CONCRETE DRIVEWAY APPROACH TYPE B PER CITY OF SAMMAMISH STD FIGURE 2-07
 - 12 CONSTRUCT BIKE RAMP TYPE A PER DETAIL ON DRAWING MD*
 - 13 CONSTRUCT BIKE RAMP TYPE B PER DETAIL ON DRAWING MD*
 - 14 CONSTRUCT CEMENT CONCRETE RAISED CROSSWALK PER DETAIL ON DRAWING MD*

- LEGEND**
- SIDEWALK PER CITY OF SAMMAMISH STD FIGURE 2-09 AND 2-10
 - LANDSCAPE/HARDSCAPE (SEE LD DRAWINGS)
 - 4" HMA CL 1/2" PG 64-22 OVER 4" CSTC
 - FILL LINE
 - CUT LINE
 - RETAINING WALL (SEE WP DRAWINGS)
 - PAVING LIMIT

***NOTE TO REVIEWER:**
 NOT INCLUDED IN 30% SUBMITTAL, WILL BE INCLUDED IN FUTURE SUBMITTALS (I.E. 60%)



Jan 11, 2016 - 6:44pm jbean X:\Sammamish, City of\Projects\20150134 - SE 4th St - 228th to 218th\CADD\Plan Sheets\20150134_PV.dwg Layout Name: PV3

No.	Date	Revision	By	Appr.

Perteeet
 206-436-0515 | 1-800-615-9900
 505 5th Avenue S, Suite 300
 Seattle, Washington 98104

City of **Sammamish**
 Washington

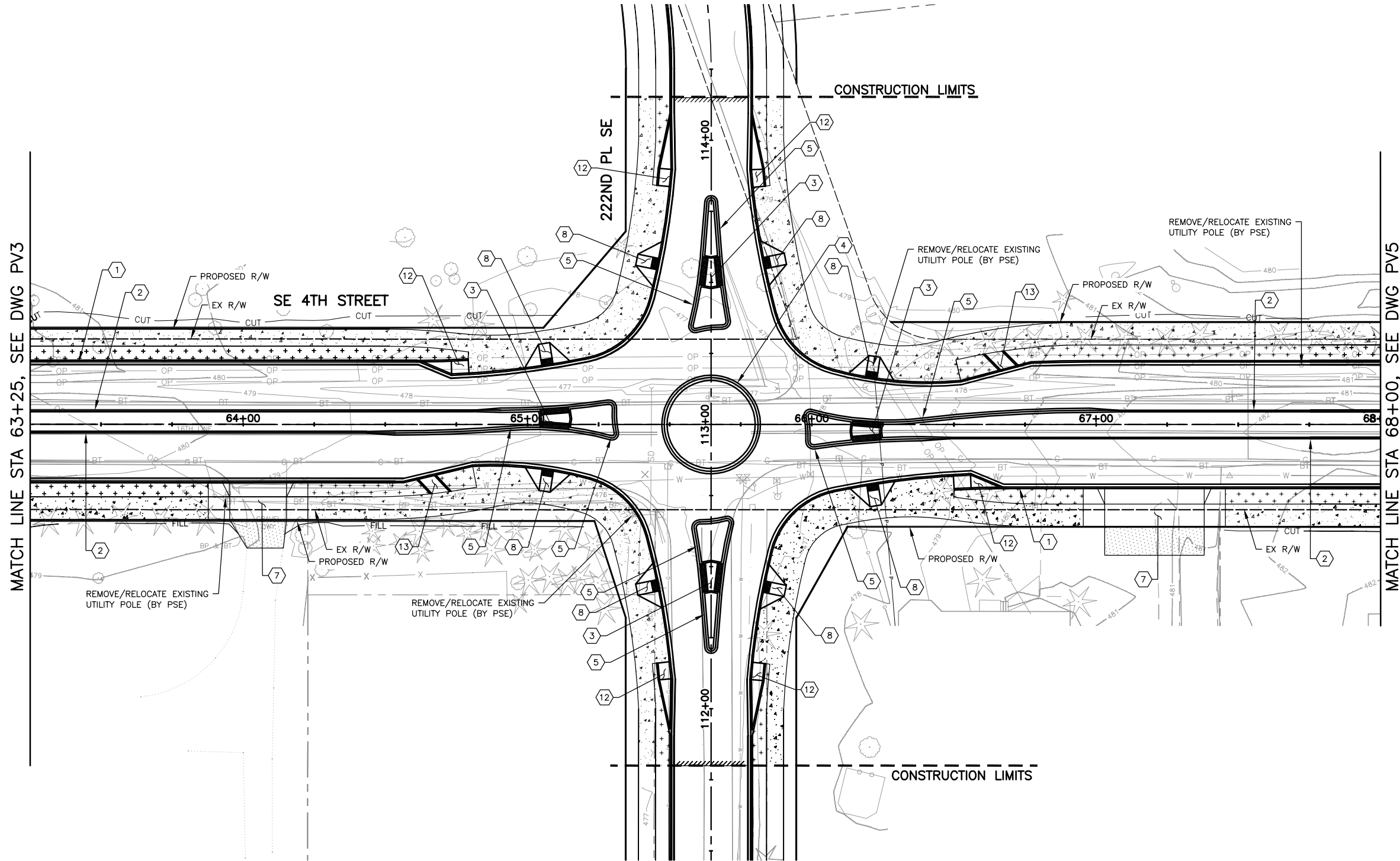
811
 Know what's below.
 Call before you dig.

MARCO ALBERTO MACIAS
 STATE OF WASHINGTON
 50475
 REGISTERED PROFESSIONAL ENGINEER

Drawn By J. BEAN	Date 1/2016
Designed By M. MACIAS	1/2016
Checked By J. THOMSEN	1/2016
Approved By P. DE BOLDT	1/2016
Project Number 20150134	

CITY OF SAMMAMISH
 SE 4TH STREET
 218TH AVE SE TO 228TH AVE SE
PAVING AND GRADING PLAN

Drawing No.
PV3
 Sheet No.
 X of XX
 of Total



MATCH LINE STA 63+25, SEE DWG PV3

MATCH LINE STA 68+00, SEE DWG PV5

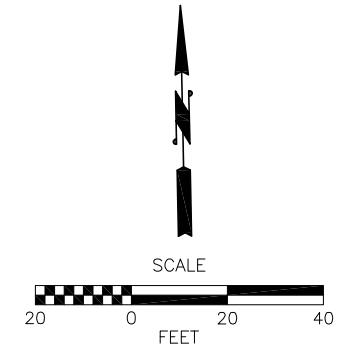
CONSTRUCTION NOTES

- 1 CONSTRUCT CEMENT CONCRETE TRAFFIC CURB AND GUTTER PER CITY OF SAMMAMISH STD FIGURE 2-14
- 2 CONSTRUCT CEMENT CONCRETE TRAFFIC CURB PER WSDOT STD PLAN F-10.12-03
- 3 CONSTRUCT CEMENT CONCRETE SPLITTER ISLAND SIDEWALK PER DETAIL ON DRAWING MD*
- 4 CONSTRUCT ROUNDABOUT TRUCK APRON CEMENT CONCRETE CURB AND GUTTER PER WSDOT STD PLAN F-10.18-00
- 5 CONSTRUCT ROUNDABOUT CEMENT CONCRETE CURB AND GUTTER PER WSDOT STD PLAN F-10.18-00
- 6 CONSTRUCT CEMENT CONCRETE PRECAST DUAL FACED SLOPED MOUNTABLE CURB PER WSDOT STD PLAN F-10.64-03
- 7 CONSTRUCT CEMENT CONCRETE DRIVEWAY TYPE B PER CITY OF SAMMAMISH STD FIGURE 2-07
- 8 CONSTRUCT CURB RAMP TYPE PERPENDICULAR A PER DETAIL ON DRAWING MD*
- 9 CONSTRUCT CURB RAMP TYPE PARALLEL B PER DETAIL ON DRAWING MD*
- 10 CONSTRUCT ASPHALT RAMP PER DETAIL ON DRAWING MD*
- 11 RESTORE CEMENT CONCRETE DRIVEWAY APPROACH TYPE B PER CITY OF SAMMAMISH STD FIGURE 2-07
- 12 CONSTRUCT BIKE RAMP TYPE A PER DETAIL ON DRAWING MD*
- 13 CONSTRUCT BIKE RAMP TYPE B PER DETAIL ON DRAWING MD*
- 14 CONSTRUCT CEMENT CONCRETE RAISED CROSSWALK PER DETAIL ON DRAWING MD*

LEGEND

- SIDEWALK PER CITY OF SAMMAMISH STD FIGURE 2-09 AND 2-10
- LANDSCAPE/HARDSCAPE (SEE LD DRAWINGS)
- 4" HMA CL 1/2" PG 64-22 OVER 4" CSTC
- FILL LINE
- CUT LINE
- RETAINING WALL (SEE WP DRAWINGS)
- PAVING LIMIT

***NOTE TO REVIEWER:**
 NOT INCLUDED IN 30% SUBMITTAL, WILL BE INCLUDED IN FUTURE SUBMITTALS (I.E. 60%)



Jan 11, 2016 - 6:44pm jbean X:\Sammamish, City of\Projects\20150134 - SE 4th St - 228th to 218th\CADD\Plan Sheets\20150134_PV.dwg Layout Name: PV4

No.	Date	Revision	By	Appr.

Perteeet
 206-436-0515 | 1-800-615-9900
 505 5th Avenue S, Suite 300
 Seattle, Washington 98104

City of **Sammamish**
 Washington

811
 Know what's below.
 Call before you dig.

Drawn By J. BEAN	Date 1/2016
Designed By M. MACIAS	1/2016
Checked By J. THOMSEN	1/2016
Approved By P. DE BOLDT	1/2016
Project Number 20150134	

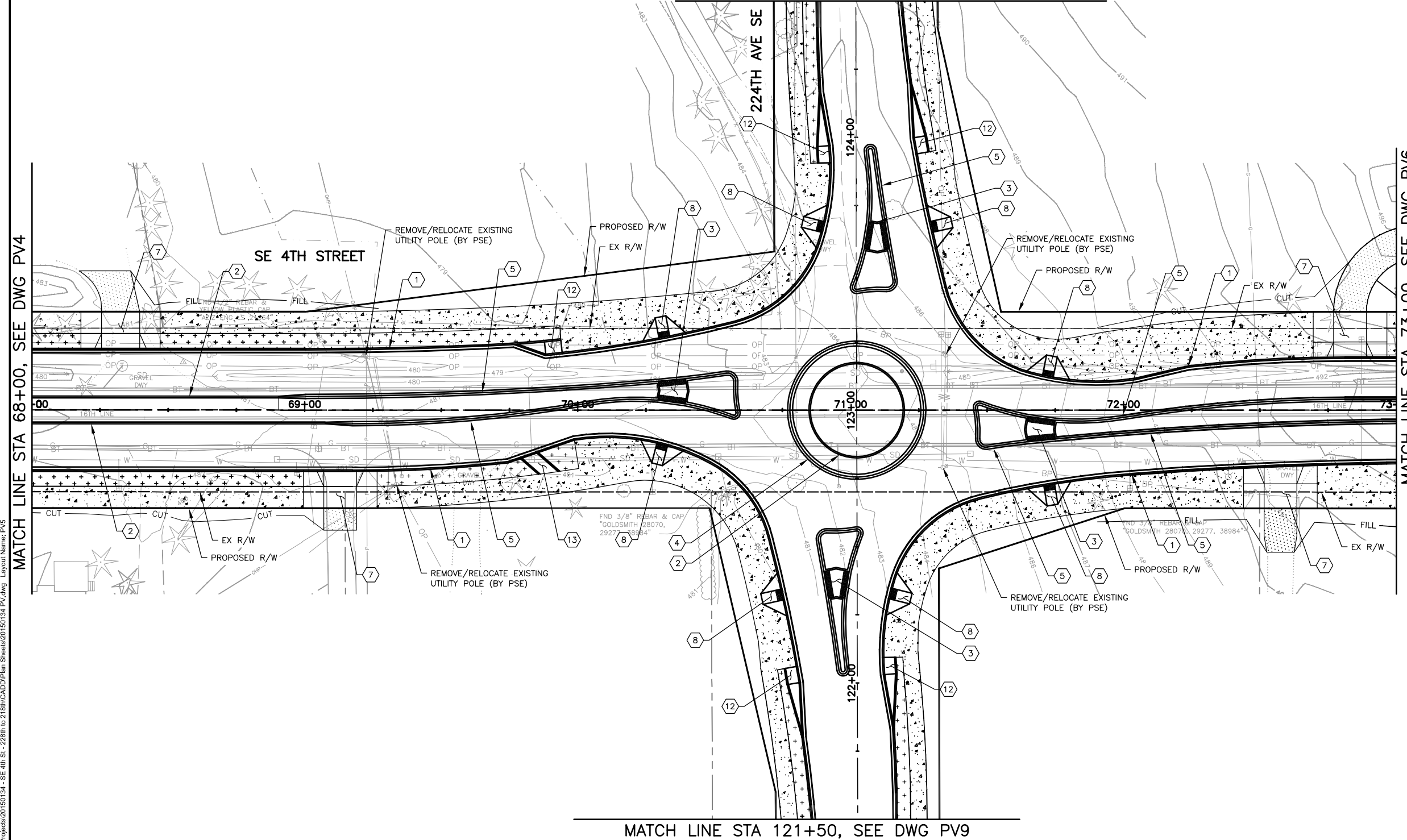
CITY OF SAMMAMISH
 SE 4TH STREET
 218TH AVE SE TO 228TH AVE SE
PAVING AND GRADING PLAN

Drawing No.
PV4
 Sheet No.
 X of XX

30% DESIGN SUBMITTAL
PRELIMINARY
 NOT FOR CONSTRUCTION

SEC 33, T 25 N, R 6 E, W.M.

MATCH LINE STA 124+50, SEE DWG PV9



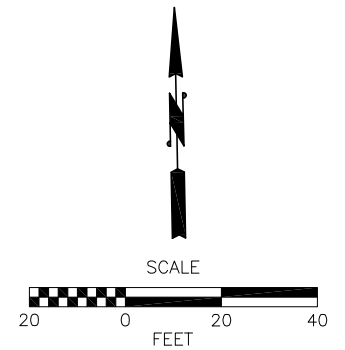
CONSTRUCTION NOTES

- 1 CONSTRUCT CEMENT CONCRETE TRAFFIC CURB AND GUTTER PER CITY OF SAMMAMISH STD FIGURE 2-14
- 2 CONSTRUCT CEMENT CONCRETE TRAFFIC CURB PER WSDOT STD PLAN F-10.12-03
- 3 CONSTRUCT CEMENT CONCRETE SPLITTER ISLAND SIDEWALK PER DETAIL ON DRAWING MD*
- 4 CONSTRUCT ROUNDABOUT TRUCK APRON CEMENT CONCRETE CURB AND GUTTER PER WSDOT STD PLAN F-10.18-00
- 5 CONSTRUCT ROUNDABOUT CEMENT CONCRETE CURB AND GUTTER PER WSDOT STD PLAN F-10.18-00
- 6 CONSTRUCT CEMENT CONCRETE PRECAST DUAL FACED SLOPED MOUNTABLE CURB PER WSDOT STD PLAN F-10.64-03
- 7 CONSTRUCT CEMENT CONCRETE DRIVEWAY TYPE B PER CITY OF SAMMAMISH STD FIGURE 2-07
- 8 CONSTRUCT CURB RAMP TYPE PERPENDICULAR A PER DETAIL ON DRAWING MD*
- 9 CONSTRUCT CURB RAMP TYPE PARALLEL B PER DETAIL ON DRAWING MD*
- 10 CONSTRUCT ASPHALT RAMP PER DETAIL ON DRAWING MD*
- 11 RESTORE CEMENT CONCRETE DRIVEWAY APPROACH TYPE B PER CITY OF SAMMAMISH STD FIGURE 2-07
- 12 CONSTRUCT BIKE RAMP TYPE A PER DETAIL ON DRAWING MD*
- 13 CONSTRUCT BIKE RAMP TYPE B PER DETAIL ON DRAWING MD*
- 14 CONSTRUCT CEMENT CONCRETE RAISED CROSSWALK PER DETAIL ON DRAWING MD*

LEGEND

- SIDEWALK PER CITY OF SAMMAMISH STD FIGURE 2-09 AND 2-10
- LANDSCAPE/HARDSCAPE (SEE LD DRAWINGS)
- 4" HMA CL 1/2" PG 64-22 OVER 4" CSTC
- FILL LINE
- CUT LINE
- RETAINING WALL (SEE WP DRAWINGS)
- PAVING LIMIT

***NOTE TO REVIEWER:**
 NOT INCLUDED IN 30% SUBMITTAL, WILL BE INCLUDED IN FUTURE SUBMITTALS (I.E. 60%)



Jan 11, 2016 - 6:44pm j-bean X:\Sammamish, City of\Projects\20150134 - SE 4th St - 228th to 218th\CADD\Plan Sheets\20150134_PV.dwg Layout Name: PV5

No.	Date	Revision	By	Appr.

Perteeet
 206-436-0515 | 1-800-615-9900
 505 5th Avenue S, Suite 300
 Seattle, Washington 98104

City of Sammamish
 Washington

811
 Know what's below.
 Call before you dig.

MARIO ALBERTO MACIAS
 STATE OF WASHINGTON
 30475
 REGISTERED PROFESSIONAL ENGINEER

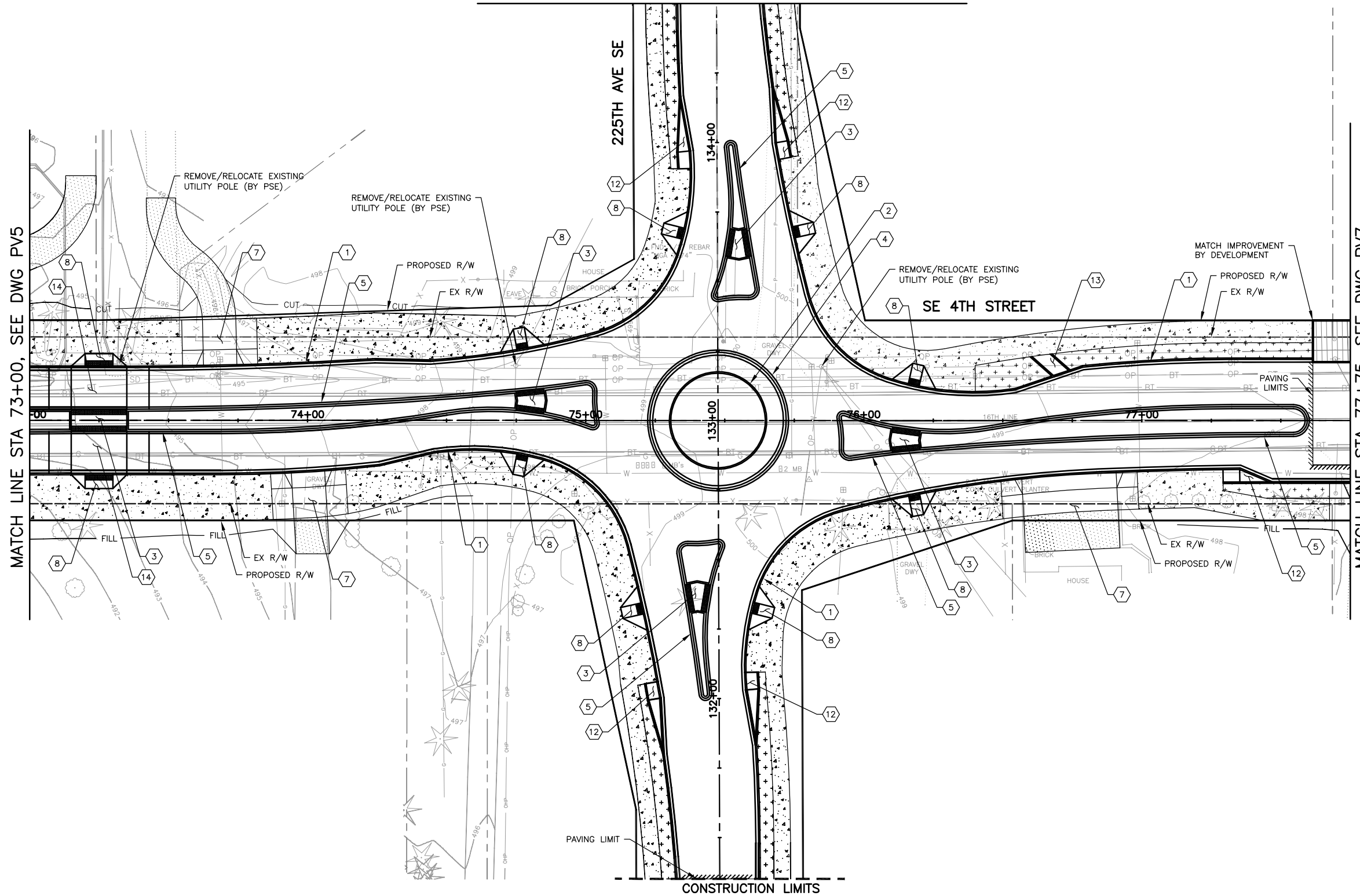
Drawn By J. BEAN	Date 1/2016
Designed By M. MACIAS	1/2016
Checked By J. THOMSEN	1/2016
Approved By P. DE BOLDT	1/2016

CITY OF SAMMAMISH
 SE 4TH STREET
 218TH AVE SE TO 228TH AVE SE
 PAVING AND GRADING PLAN

Drawing No. PV5
Sheet No. X XX of Total

Project Number
20150134

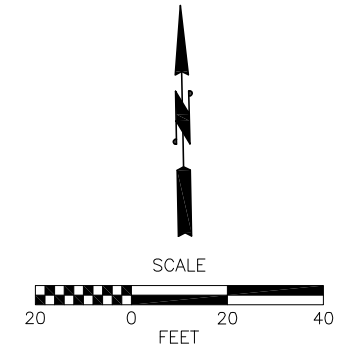
MATCH LINE STA 134+50, SEE DWG PV9



- CONSTRUCTION NOTES**
- 1 CONSTRUCT CEMENT CONCRETE TRAFFIC CURB AND GUTTER PER CITY OF SAMMAMISH STD FIGURE 2-14
 - 2 CONSTRUCT CEMENT CONCRETE TRAFFIC CURB PER WSDOT STD PLAN F-10.12-03
 - 3 CONSTRUCT CEMENT CONCRETE SPLITTER ISLAND SIDEWALK PER DETAIL ON DRAWING MD*
 - 4 CONSTRUCT ROUNDABOUT TRUCK APRON CEMENT CONCRETE CURB AND GUTTER PER WSDOT STD PLAN F-10.18-00
 - 5 CONSTRUCT ROUNDABOUT CEMENT CONCRETE CURB AND GUTTER PER WSDOT STD PLAN F-10.18-00
 - 6 CONSTRUCT CEMENT CONCRETE PRECAST DUAL FACED SLOPED MOUNTABLE CURB PER WSDOT STD PLAN F-10.64-03
 - 7 CONSTRUCT CEMENT CONCRETE DRIVEWAY TYPE B PER CITY OF SAMMAMISH STD FIGURE 2-07
 - 8 CONSTRUCT CURB RAMP TYPE PERPENDICULAR A PER DETAIL ON DRAWING MD*
 - 9 CONSTRUCT CURB RAMP TYPE PARALLEL B PER DETAIL ON DRAWING MD*
 - 10 CONSTRUCT ASPHALT RAMP PER DETAIL ON DRAWING MD*
 - 11 RESTORE CEMENT CONCRETE DRIVEWAY APPROACH TYPE B PER CITY OF SAMMAMISH STD FIGURE 2-07
 - 12 CONSTRUCT BIKE RAMP TYPE A PER DETAIL ON DRAWING MD*
 - 13 CONSTRUCT BIKE RAMP TYPE B PER DETAIL ON DRAWING MD*
 - 14 CONSTRUCT CEMENT CONCRETE RAISED CROSSWALK PER DETAIL ON DRAWING MD*

- LEGEND**
- SIDEWALK PER CITY OF SAMMAMISH STD FIGURE 2-09 AND 2-10
 - LANDSCAPE/HARDSCAPE (SEE LD DRAWINGS)
 - 4" HMA CL 1/2" PG 64-22 OVER 4" CSTC
 - FILL LINE
 - CUT LINE
 - RETAINING WALL (SEE WP DRAWINGS)
 - PAVING LIMIT

***NOTE TO REVIEWER:**
 NOT INCLUDED IN 30% SUBMITTAL, WILL BE INCLUDED IN FUTURE SUBMITTALS (I.E. 60%)




Jan 11, 2016 - 6:44pm j-bean X:\Sammamish, City of\Projects\20150134 - SE 4th St - 228th to 218th\CADD\Plan Sheets\20150134_PV.dwg Layout Name: PV6

No.	Date	Revision	By	Appr.

Perteeet
 206-436-0515 | 1-800-615-9900
 505 5th Avenue S, Suite 300
 Seattle, Washington 98104

City of **Sammamish**
 Washington

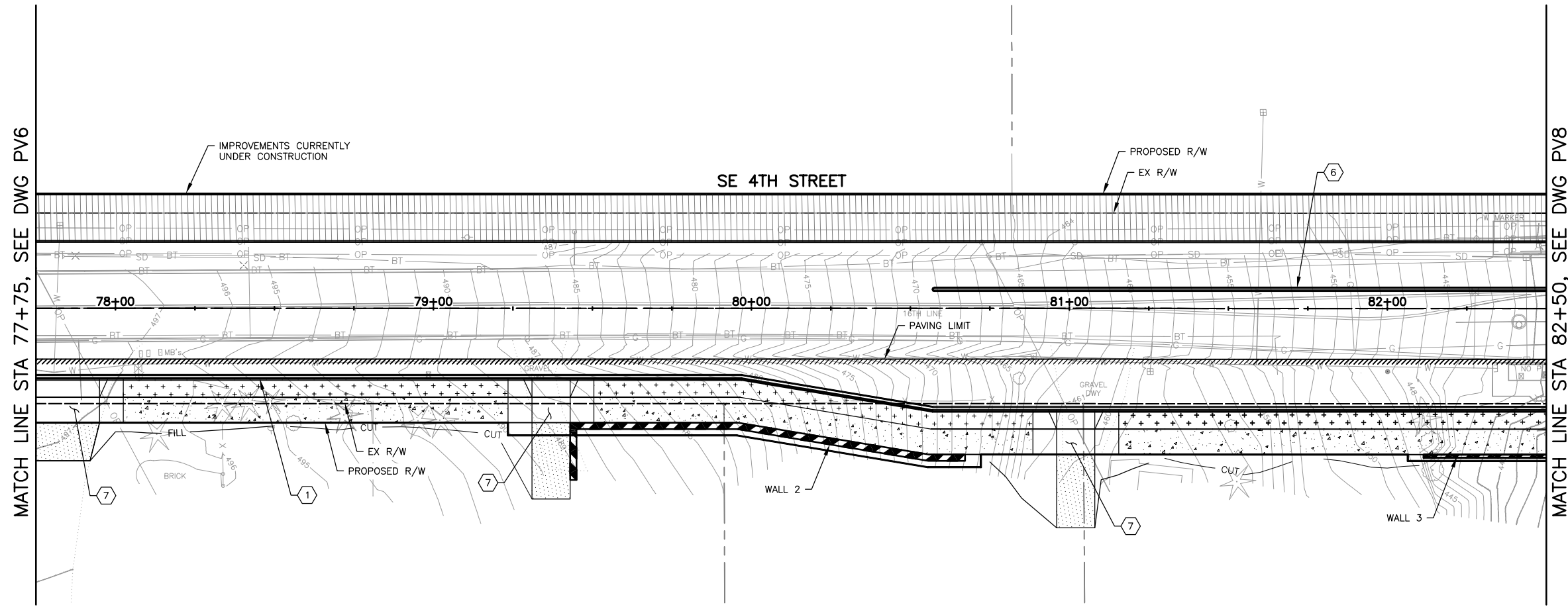
811
 Know what's below.
 Call before you dig.



Drawn By J. BEAN	Date 1/2016
Designed By M. MACIAS	1/2016
Checked By J. THOMSEN	1/2016
Approved By P. DE BOLDT	1/2016

CITY OF SAMMAMISH
 SE 4TH STREET
 218TH AVE SE TO 228TH AVE SE
PAVING AND GRADING PLAN

Drawing No. PV6
Sheet No. X XX
of Total of Total



MATCH LINE STA 77+75, SEE DWG PV6

MATCH LINE STA 82+50, SEE DWG PV8

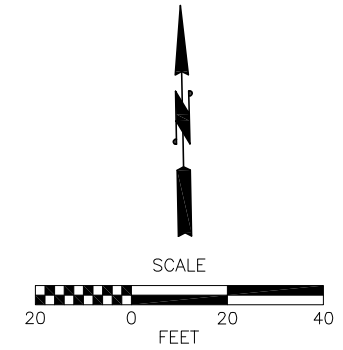
CONSTRUCTION NOTES

- ① CONSTRUCT CEMENT CONCRETE TRAFFIC CURB AND GUTTER PER CITY OF SAMMAMISH STD FIGURE 2-14
- ② CONSTRUCT CEMENT CONCRETE TRAFFIC CURB PER WSDOT STD PLAN F-10.12-03
- ③ CONSTRUCT CEMENT CONCRETE SPLITTER ISLAND SIDEWALK PER DETAIL ON DRAWING MD*
- ④ CONSTRUCT ROUNDABOUT TRUCK APRON CEMENT CONCRETE CURB AND GUTTER PER WSDOT STD PLAN F-10.18-00
- ⑤ CONSTRUCT ROUNDABOUT CEMENT CONCRETE CURB AND GUTTER PER WSDOT STD PLAN F-10.18-00
- ⑥ CONSTRUCT CEMENT CONCRETE PRECAST DUAL FACED SLOPED MOUNTABLE CURB PER WSDOT STD PLAN F-10.64-03
- ⑦ CONSTRUCT CEMENT CONCRETE DRIVEWAY TYPE B PER CITY OF SAMMAMISH STD FIGURE 2-07
- ⑧ CONSTRUCT CURB RAMP TYPE PERPENDICULAR A PER DETAIL ON DRAWING MD*
- ⑨ CONSTRUCT CURB RAMP TYPE PARALLEL B PER DETAIL ON DRAWING MD*
- ⑩ CONSTRUCT ASPHALT RAMP PER DETAIL ON DRAWING MD*
- ⑪ RESTORE CEMENT CONCRETE DRIVEWAY APPROACH TYPE B PER CITY OF SAMMAMISH STD FIGURE 2-07
- ⑫ CONSTRUCT BIKE RAMP TYPE A PER DETAIL ON DRAWING MD*
- ⑬ CONSTRUCT BIKE RAMP TYPE B PER DETAIL ON DRAWING MD*
- ⑭ CONSTRUCT CEMENT CONCRETE RAISED CROSSWALK PER DETAIL ON DRAWING MD*

LEGEND

- SIDEWALK PER CITY OF SAMMAMISH STD FIGURE 2-09 AND 2-10
- LANDSCAPE/HARDSCAPE (SEE LD DRAWINGS)
- 4" HMA CL 1/2" PG 64-22 OVER 4" CSTC
- FILL LINE
- CUT LINE
- RETAINING WALL (SEE WP DRAWINGS)
- PAVING LIMIT

***NOTE TO REVIEWER:**
 NOT INCLUDED IN 30% SUBMITTAL, WILL BE INCLUDED IN FUTURE SUBMITTALS (I.E. 60%)



Jan 11, 2016 - 6:44pm jbean X:\Sammamish, City of\Projects\20150134 - SE 4th St - 228th to 218th\CADD\Plan Sheets\20150134_PV.dwg Layout Name: PV7

No.	Date	Revision	By	Appr.

Perteeet
 206-436-0515 | 1-800-615-9900
 505 5th Avenue S, Suite 300
 Seattle, Washington 98104

City of Sammamish
 Washington

811
 Know what's below.
 Call before you dig.

Drawn By J. BEAN	Date 1/2016
Designed By M. MACIAS	1/2016
Checked By J. THOMSEN	1/2016
Approved By P. DE BOLDT	1/2016

CITY OF SAMMAMISH

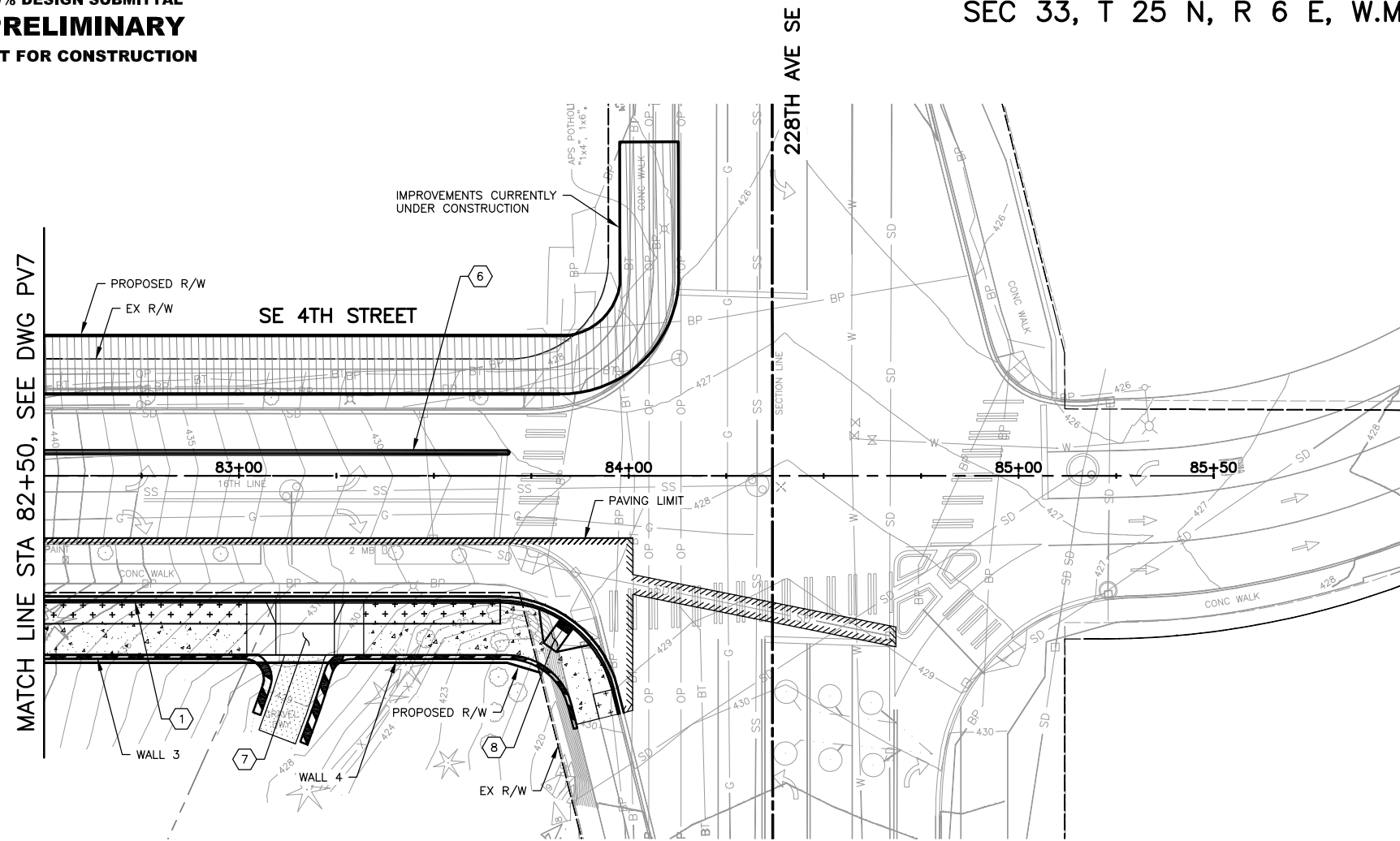
SE 4TH STREET
 218TH AVE SE TO 228TH AVE SE
PAVING AND GRADING PLAN

Drawing No.
PV7

Sheet No.
X of XX

30% DESIGN SUBMITTAL
PRELIMINARY
 NOT FOR CONSTRUCTION

SEC 33, T 25 N, R 6 E, W.M.



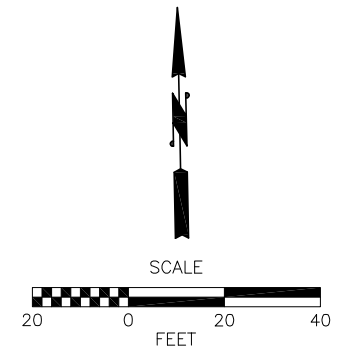
CONSTRUCTION NOTES

- 1 CONSTRUCT CEMENT CONCRETE TRAFFIC CURB AND GUTTER PER CITY OF SAMMAMISH STD FIGURE 2-14
- 2 CONSTRUCT CEMENT CONCRETE TRAFFIC CURB PER WSDOT STD PLAN F-10.12-03
- 3 CONSTRUCT CEMENT CONCRETE SPLITTER ISLAND SIDEWALK PER DETAIL ON DRAWING MD*
- 4 CONSTRUCT ROUNDABOUT TRUCK APRON CEMENT CONCRETE CURB AND GUTTER PER WSDOT STD PLAN F-10.18-00
- 5 CONSTRUCT ROUNDABOUT CEMENT CONCRETE CURB AND GUTTER PER WSDOT STD PLAN F-10.18-00
- 6 CONSTRUCT CEMENT CONCRETE PRECAST DUAL FACED SLOPED MOUNTABLE CURB PER WSDOT STD PLAN F-10.64-03
- 7 CONSTRUCT CEMENT CONCRETE DRIVEWAY TYPE B PER CITY OF SAMMAMISH STD FIGURE 2-07
- 8 CONSTRUCT CURB RAMP TYPE PERPENDICULAR A PER DETAIL ON DRAWING MD*
- 9 CONSTRUCT CURB RAMP TYPE PARALLEL B PER DETAIL ON DRAWING MD*
- 10 CONSTRUCT ASPHALT RAMP PER DETAIL ON DRAWING MD*
- 11 RESTORE CEMENT CONCRETE DRIVEWAY APPROACH TYPE B PER CITY OF SAMMAMISH STD FIGURE 2-07
- 12 CONSTRUCT BIKE RAMP TYPE A PER DETAIL ON DRAWING MD*
- 13 CONSTRUCT BIKE RAMP TYPE B PER DETAIL ON DRAWING MD*
- 14 CONSTRUCT CEMENT CONCRETE RAISED CROSSWALK PER DETAIL ON DRAWING MD*

LEGEND

- SIDEWALK PER CITY OF SAMMAMISH STD FIGURE 2-09 AND 2-10
- LANDSCAPE/HARDSCAPE (SEE LD DRAWINGS)
- 4" HMA CL 1/2" PG 64-22 OVER 4" CSTC
- FILL LINE
- CUT LINE
- RETAINING WALL (SEE WP DRAWINGS)
- PAVING LIMIT

***NOTE TO REVIEWER:**
 NOT INCLUDED IN 30% SUBMITTAL, WILL BE INCLUDED IN FUTURE SUBMITTALS (I.E. 60%)



Jan 11, 2016 - 6:44pm jbean X:\Sammamish, City of\Projects\20150134 - SE 4th St - 228th to 218th\CADD\Plan Sheets\20150134_PV.dwg Layout Name: PV8

No.	Date	Revision	By	Appr.

Perteeet
 206-436-0515 | 1-800-615-9900
 505 5th Avenue S, Suite 300
 Seattle, Washington 98104

City of **Sammamish**
 Washington

811
 Know what's below.
 Call before you dig.

MARIO ALBERTO MACIAS
 STATE OF WASHINGTON
 50475
 REGISTERED PROFESSIONAL ENGINEER

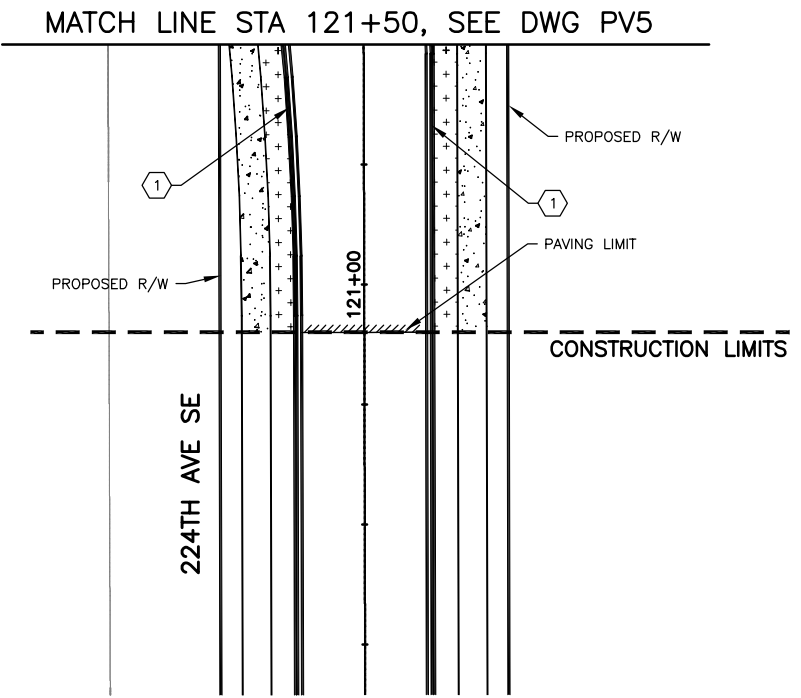
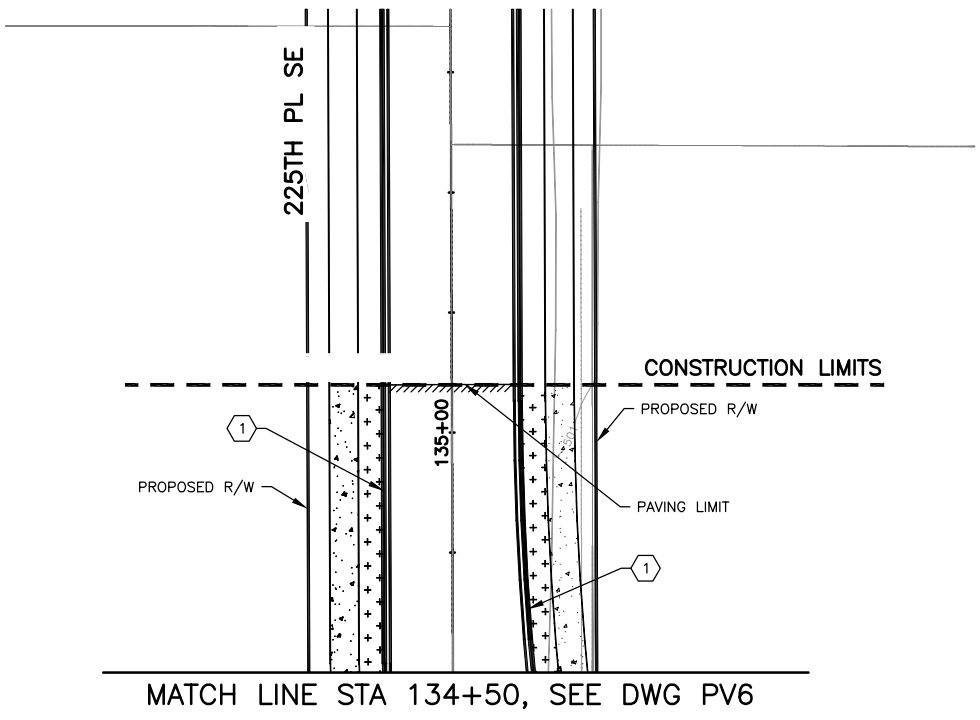
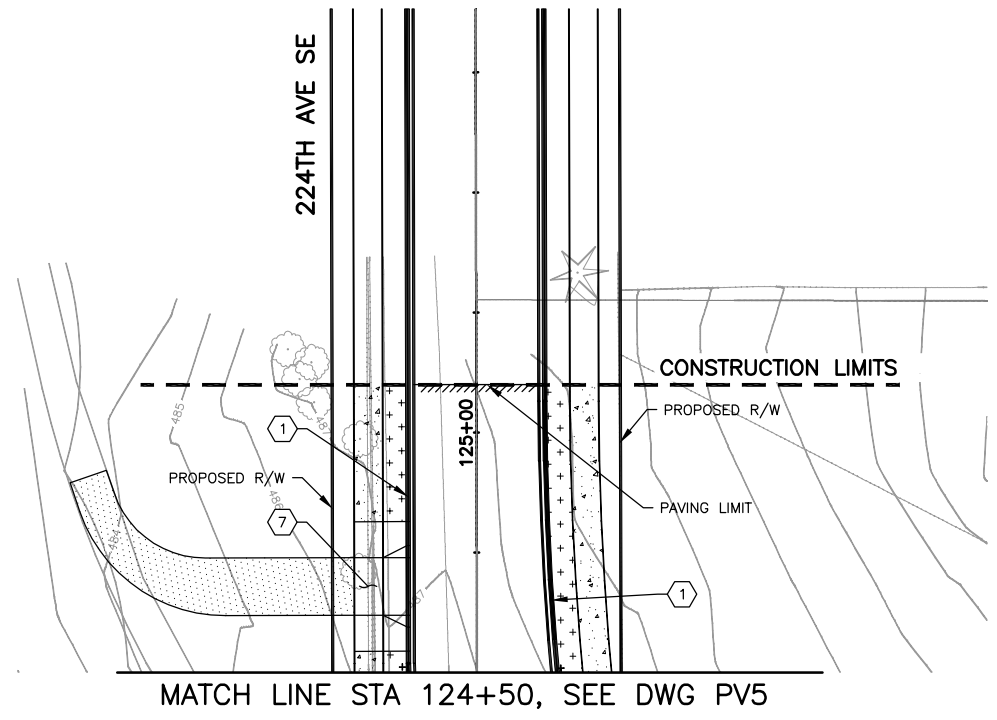
Drawn By J. BEAN	Date 1/2016
Designed By M. MACIAS	1/2016
Checked By J. THOMSEN	1/2016
Approved By P. DE BOLDT	1/2016
Project Number 20150134	

CITY OF SAMMAMISH
 SE 4TH STREET
 218TH AVE SE TO 228TH AVE SE
PAVING AND GRADING PLAN

Drawing No.
PV8
 Sheet No.
 X XX
 of Total

30% DESIGN SUBMITTAL
PRELIMINARY
 NOT FOR CONSTRUCTION

SEC 33, T 25 N, R 6 E, W.M.



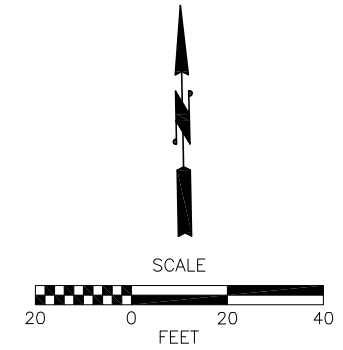
CONSTRUCTION NOTES

- 1 CONSTRUCT CEMENT CONCRETE TRAFFIC CURB AND GUTTER PER CITY OF SAMMAMISH STD FIGURE 2-14
- 2 CONSTRUCT CEMENT CONCRETE TRAFFIC CURB PER WSDOT STD PLAN F-10.12-03
- 3 CONSTRUCT CEMENT CONCRETE SPLITTER ISLAND SIDEWALK PER DETAIL ON DRAWING MD*
- 4 CONSTRUCT ROUNDABOUT TRUCK APRON CEMENT CONCRETE CURB AND GUTTER PER WSDOT STD PLAN F-10.18-00
- 5 CONSTRUCT ROUNDABOUT CEMENT CONCRETE CURB AND GUTTER PER WSDOT STD PLAN F-10.18-00
- 6 CONSTRUCT CEMENT CONCRETE PRECAST DUAL FACED SLOPED MOUNTABLE CURB PER WSDOT STD PLAN F-10.64-03
- 7 CONSTRUCT CEMENT CONCRETE DRIVEWAY TYPE B PER CITY OF SAMMAMISH STD FIGURE 2-07
- 8 CONSTRUCT CURB RAMP TYPE PERPENDICULAR A PER DETAIL ON DRAWING MD*
- 9 CONSTRUCT CURB RAMP TYPE PARALLEL B PER DETAIL ON DRAWING MD*
- 10 CONSTRUCT ASPHALT RAMP PER DETAIL ON DRAWING MD*
- 11 RESTORE CEMENT CONCRETE DRIVEWAY APPROACH TYPE B PER CITY OF SAMMAMISH STD FIGURE 2-07
- 12 CONSTRUCT BIKE RAMP TYPE A PER DETAIL ON DRAWING MD*
- 13 CONSTRUCT BIKE RAMP TYPE B PER DETAIL ON DRAWING MD*
- 14 CONSTRUCT CEMENT CONCRETE RAISED CROSSWALK PER DETAIL ON DRAWING MD*

LEGEND

- SIDEWALK PER CITY OF SAMMAMISH STD FIGURE 2-09 AND 2-10
- LANDSCAPE/HARDSCAPE (SEE LD DRAWINGS)
- 4" HMA CL 1/2" PG 64-22 OVER 4" CSTC
- FILL LINE
- CUT LINE
- RETAINING WALL (SEE WP DRAWINGS)
- PAVING LIMIT

***NOTE TO REVIEWER:**
 NOT INCLUDED IN 30% SUBMITTAL, WILL BE INCLUDED IN FUTURE SUBMITTALS (I.E. 60%)



Jan 12, 2016 - 9:51am jbean X:\Sammamish, City of\Projects\20150134 - SE 4th St - 228th to 218th\CADD\Plan Sheets\20150134_PV.dwg Layout Name: PV9

No.	Date	Revision	By	Appr.

Pertee
 206-436-0515 | 1-800-615-9900
 505 5th Avenue S, Suite 300
 Seattle, Washington 98104

City of **Sammamish**
 Washington

811
 Know what's below.
 Call before you dig.

Drawn By	Date
J. BEAN	1/2016
Designed By	
M. MACIAS	1/2016
Checked By	
J. THOMSEN	1/2016
Approved By	
P. DE BOLDT	1/2016

Project Number
 20150134

CITY OF SAMMAMISH
 SE 4TH STREET
 218TH AVE SE TO 228TH AVE SE
PAVING AND GRADING PLAN

Drawing No.	PV9
Sheet No.	X XX
of Total	

30% DESIGN SUBMITTAL
PRELIMINARY
 NOT FOR CONSTRUCTION




Jan 11, 2016 - 4:21pm j.beam X:\Sammamish_City\Projects\20150134 - SE 4th St - 228th to 218th\CADD\Plan Sheets\20150134_RP.dwg Layout Name: RP1

No.	Date	Revision	By	Appr.

Pertee
 206-436-0515 | 1-800-615-9900
 505 5th Avenue S, Suite 300
 Seattle, Washington 98104

City of **Sammamish**
 Washington

811
 Know what's below.
 Call before you dig.



Drawn By	Date
J. BEAN	1/2016
Designed By	
J. HUYLAR	1/2016
Checked By	
J. THOMSEN	1/2016
Approved By	
P. DE BOLDT	1/2016

Project Number
 20150134

CITY OF SAMMAMISH
 SE 4TH STREET
 218TH AVE SE TO 228TH AVE SE
 ROADWAY PROFILE

Drawing No.	RP1
Sheet No.	X XX
of Total	

30% DESIGN SUBMITTAL
PRELIMINARY
 NOT FOR CONSTRUCTION




Jan 11, 2016 - 4:21pm jbean X:\Sammamish_City\Projects\20150134 - SE 4th St - 228th to 218th\CADD\Plan Sheets\20150134_RP.dwg Layout Name: RP2

No.	Date	Revision	By	Appr.

Perteeet
 206-436-0515 | 1-800-615-9900
 505 5th Avenue S, Suite 300
 Seattle, Washington 98104

City of **Sammamish** Washington

811
 Know what's below.
 Call before you dig.



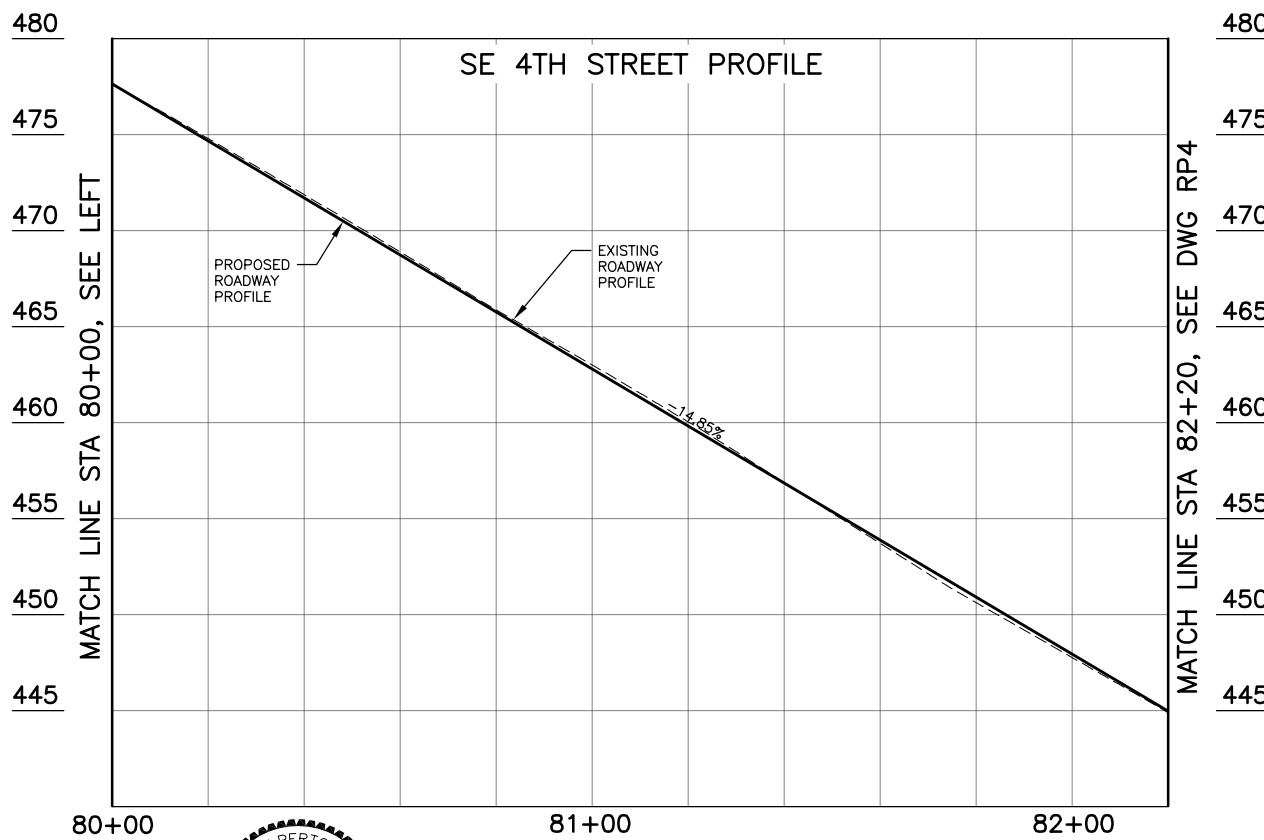
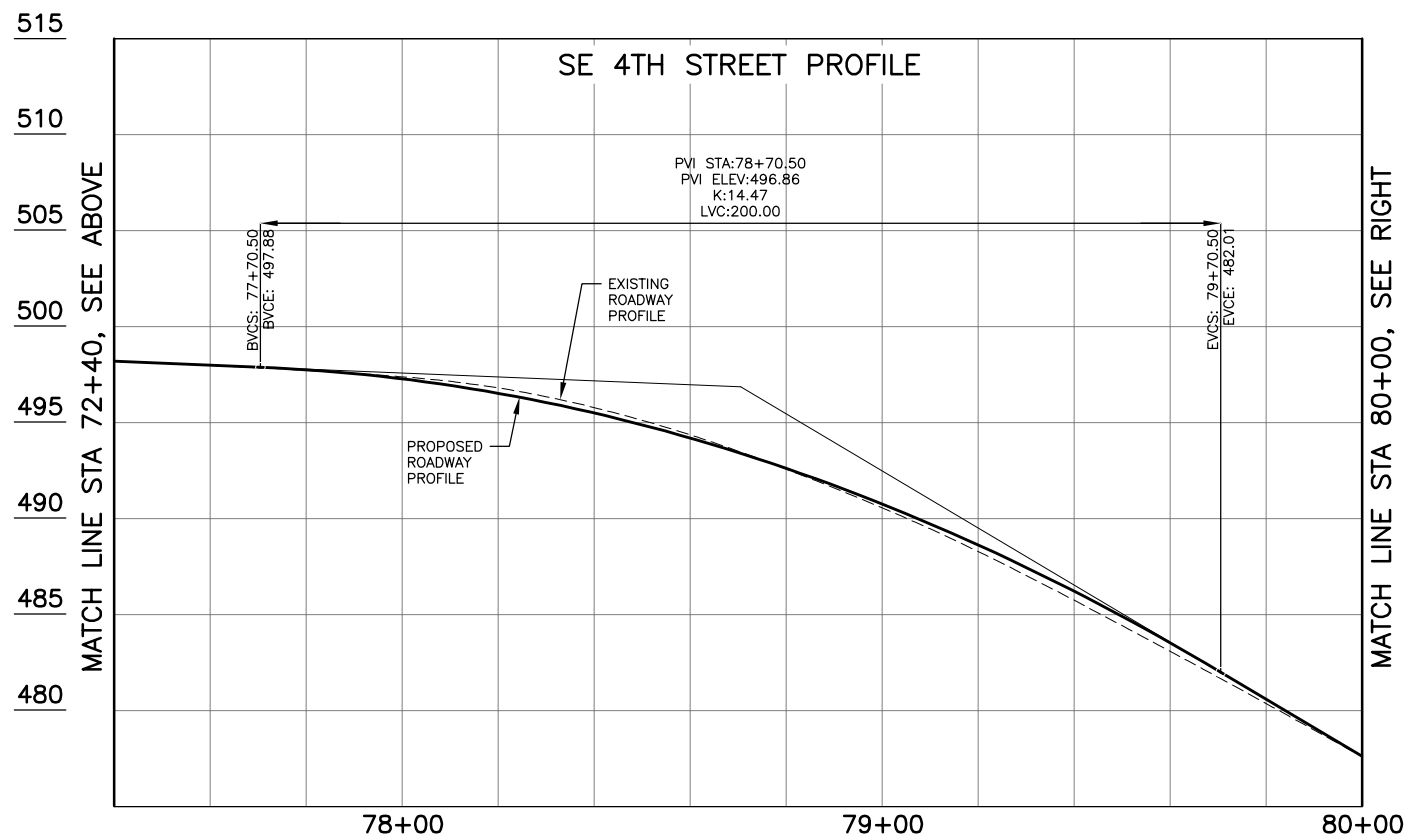
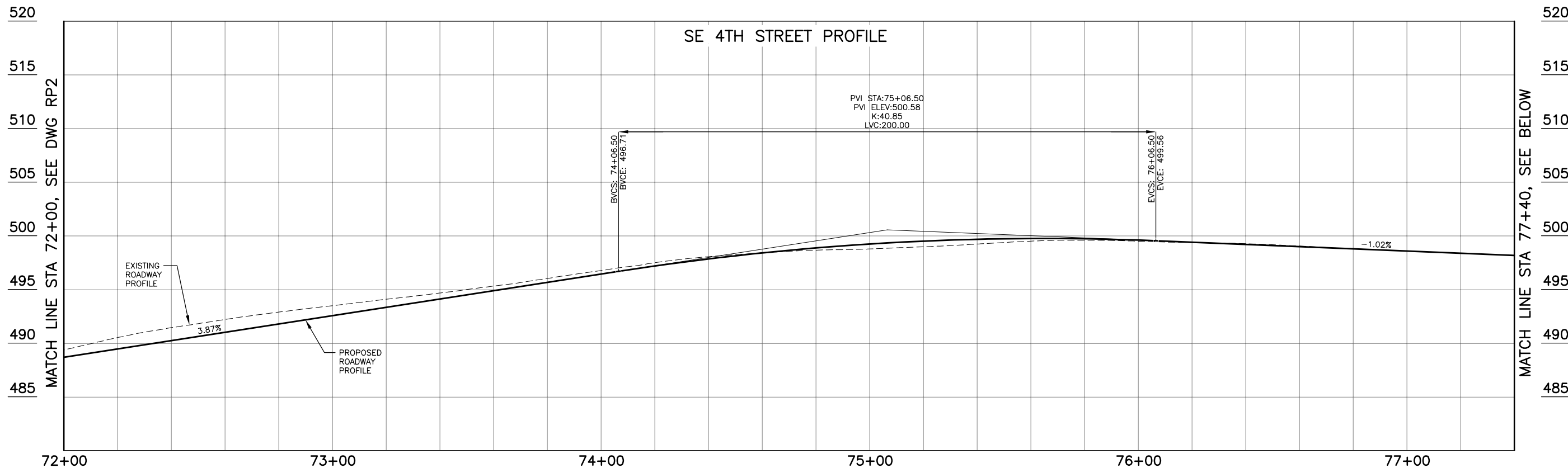
Drawn By	Date
J. BEAN	1/2016
Designed By	
J. HUYLAR	1/2016
Checked By	
J. THOMSEN	1/2016
Approved By	
P. DE BOLDT	1/2016

Project Number
20150134

CITY OF SAMMAMISH
 SE 4TH STREET
 218TH AVE SE TO 228TH AVE SE
 ROADWAY PROFILE

Drawing No.
RP2
 Sheet No.
X XX
 of Total

30% DESIGN SUBMITTAL
PRELIMINARY
 NOT FOR CONSTRUCTION



Jan 11, 2016 - 4:21pm jbearn X:\Sammamish_City\off\Projects\20150134 - SE 4th St - 228th to 218th\CADD\Plan Sheets\20150134_RP.dwg Layout Name: RP3

No.	Date	Revision	By	Appr.

Perteeet
 206-436-0515 | 1-800-615-9900
 505 5th Avenue S, Suite 300
 Seattle, Washington 98104

City of Sammamish
 Washington

811
 Know what's below.
 Call before you dig.



Drawn By	Date
J. BEAN	1/2016
Designed By	
J. HUYLAR	1/2016
Checked By	
J. THOMSEN	1/2016
Approved By	
P. DE BOLDT	1/2016

CITY OF SAMMAMISH

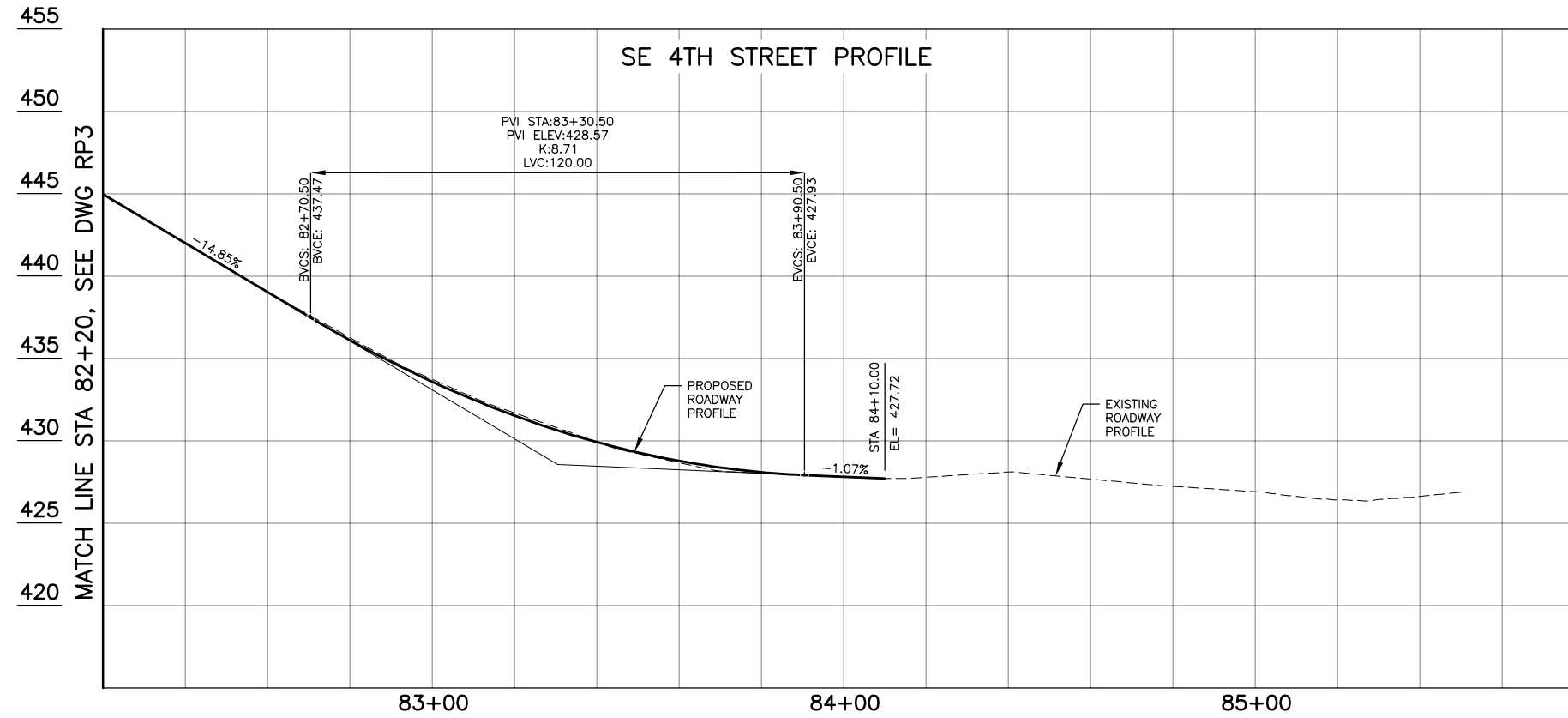
218TH AVE SE TO 228TH AVE SE
ROADWAY PROFILE

Project Number: 20150134

Drawing No. **RP3**

Sheet No. X of XX

30% DESIGN SUBMITTAL
PRELIMINARY
 NOT FOR CONSTRUCTION



Jan 11, 2016 - 4:21pm j.beam X:\Sammamish_City of Projects\20150134 - SE 4th St - 228th to 218th\CADD\Plan Sheets\20150134 RP.dwg Layout Name: RP4

No.	Date	Revision	By	Appr.




Pertee
 206-436-0515 | 1-800-615-9900
 505 5th Avenue S, Suite 300
 Seattle, Washington 98104



City of Sammamish
 Washington



811
 Know what's below.
 Call before you dig.



MARIO ALBERTO MACIAS
 STATE OF WASHINGTON
 50475
 REGISTERED PROFESSIONAL ENGINEER

Drawn By	Date
J. BEAN	1/2016
Designed By	
J. HUYLAR	1/2016
Checked By	
J. THOMSEN	1/2016
Approved By	
P. DE BOLDT	1/2016

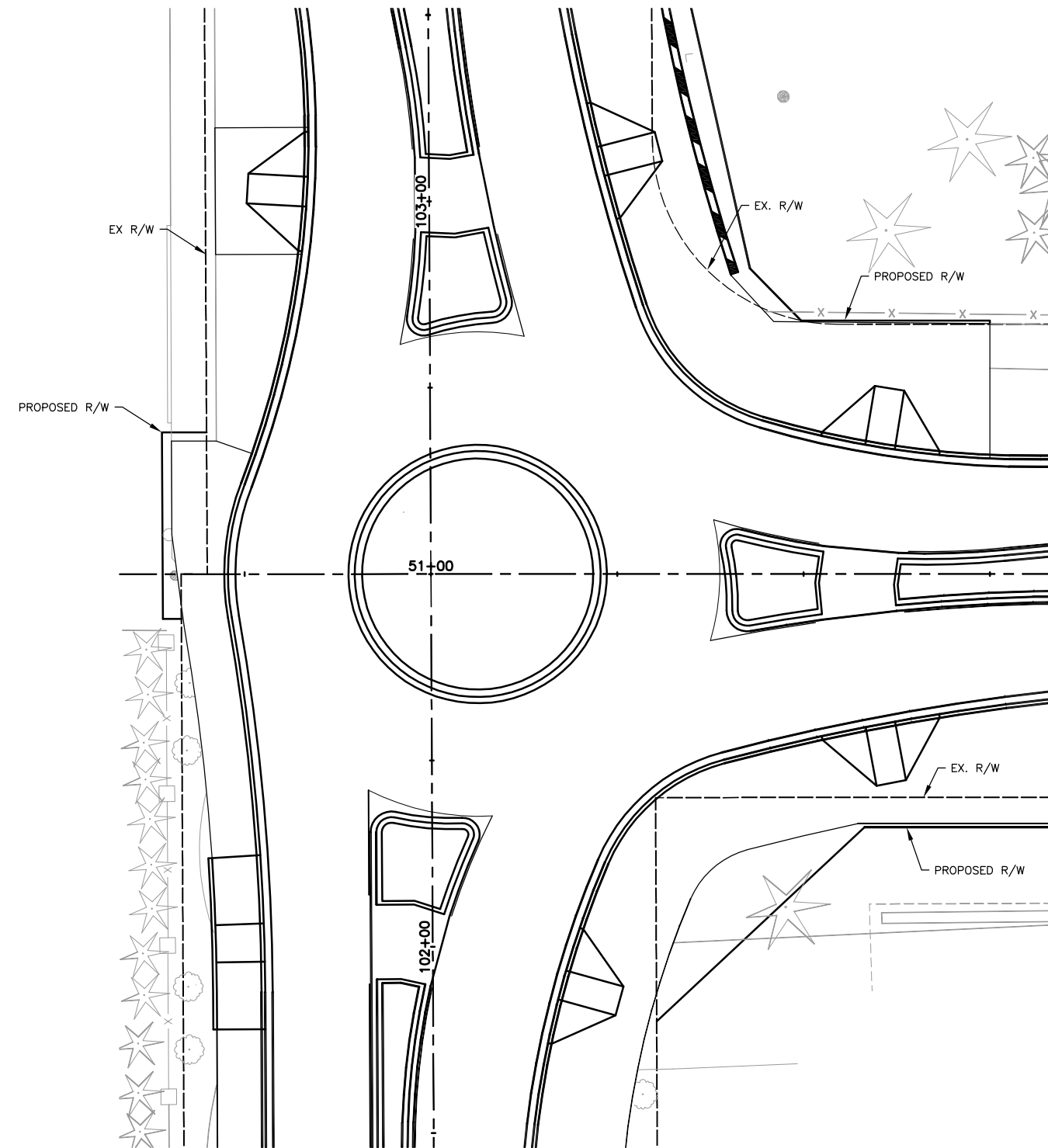
CITY OF SAMMAMISH

SE 4TH STREET
 218TH AVE SE TO 228TH AVE SE
ROADWAY PROFILE

Drawing No.	RP4
Sheet No.	X XX
of Total	

Project Number
 20150134

30% DESIGN SUBMITTAL
PRELIMINARY
 NOT FOR CONSTRUCTION

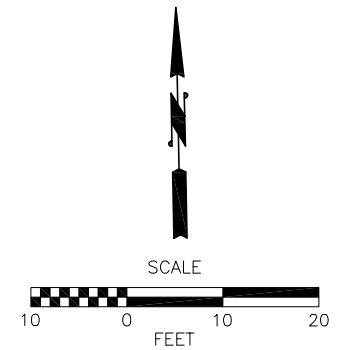


SE 4TH STREET & 218TH AVE SE

GENERAL NOTES

1. DIMENSIONS ARE TO FACE OF CURB.
2. SEE PAVING AND TYPICAL ROADWAY SECTION DRAWINGS FOR ADDITIONAL PAVING LIMIT INFORMATION.

***NOTE TO REVIEWER:**
 GRADING AND GEOMETRY DETAIL TO BE PROVIDED AT 60% SUBMITTAL



Jan 11, 2016 - 4:52pm jbean X:\Sammamish, City of\Projects\20150134 - SE 4th St - 228th to 218th\CADD\Plan Sheets\20150134_IP.dwg Layout Name: 218

No.	Date	Revision	By	Appr.




Pertee
 206-436-0515 | 1-800-615-9900
 505 5th Avenue S, Suite 300
 Seattle, Washington 98104



City of Sammamish
 Washington



811
 Know what's below.
 Call before you dig.



MARIO ALBERTO MACIAS
 STATE OF WASHINGTON
 50475
 REGISTERED PROFESSIONAL ENGINEER

Drawn By	Date
J. BEAN	1/2016
Designed By	
M. MACIAS	1/2016
Checked By	
J. THOMSEN	1/2016
Approved By	
P. DE BOLDT	1/2016
Project Number	20150134

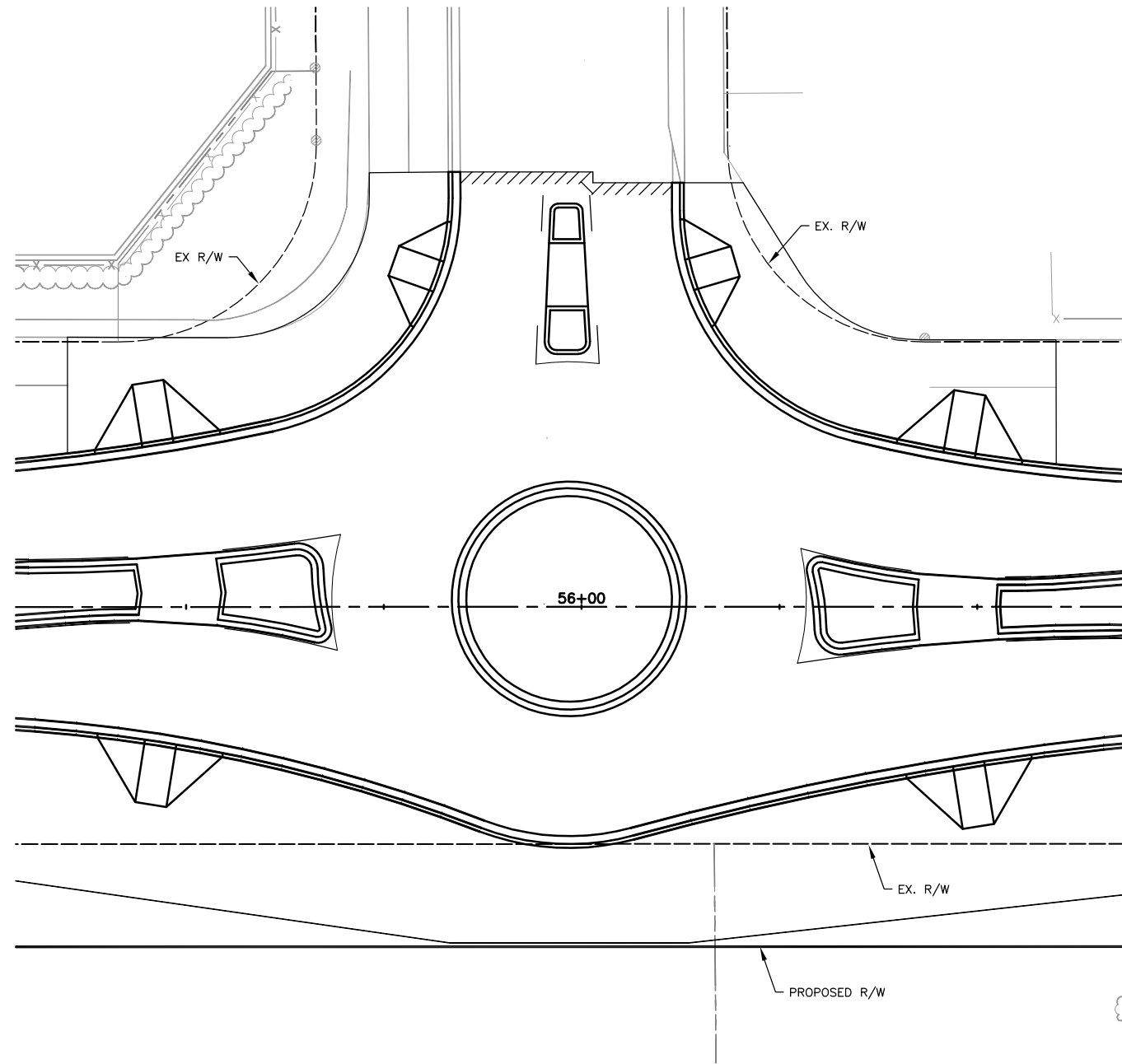
CITY OF SAMMAMISH

SE 4TH STREET
 218TH AVE SE TO 228TH AVE SE
ROUNDAABOUT PLAN

Drawing No.
IP1

Sheet No.
 X XX
 of Total

30% DESIGN SUBMITTAL
PRELIMINARY
 NOT FOR CONSTRUCTION

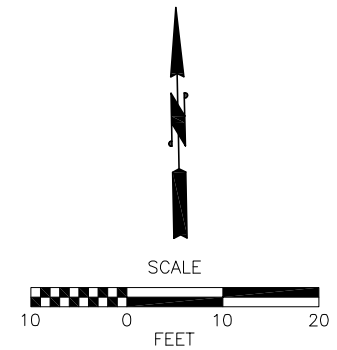


SE 4TH STREET & 218TH PL SE

GENERAL NOTES

1. DIMENSIONS ARE TO FACE OF CURB.
2. SEE PAVING AND TYPICAL ROADWAY SECTION DRAWINGS FOR ADDITIONAL PAVING LIMIT INFORMATION.

***NOTE TO REVIEWER:**
 GRADING AND GEOMETRY DETAIL TO BE PROVIDED AT 60% SUBMITTAL



Jan 11, 2016 - 4:52pm jbean X:\Sammamish, City of\Projects\20150134 - SE 4th St - 228th to 218th\CADD\Plan Sheets\20150134_IP.dwg Layout Name: 218 PL

No.	Date	Revision	By	Appr.



Pertee
 206-436-0515 | 1-800-615-9900
 505 5th Avenue S, Suite 300
 Seattle, Washington 98104



City of Sammamish
 Washington



811
 Know what's below.
 Call before you dig.



Drawn By	Date
J. BEAN	1/2016
Designed By	
M. MACIAS	1/2016
Checked By	
J. THOMSEN	1/2016
Approved By	
P. DE BOLDT	1/2016
Project Number	20150134

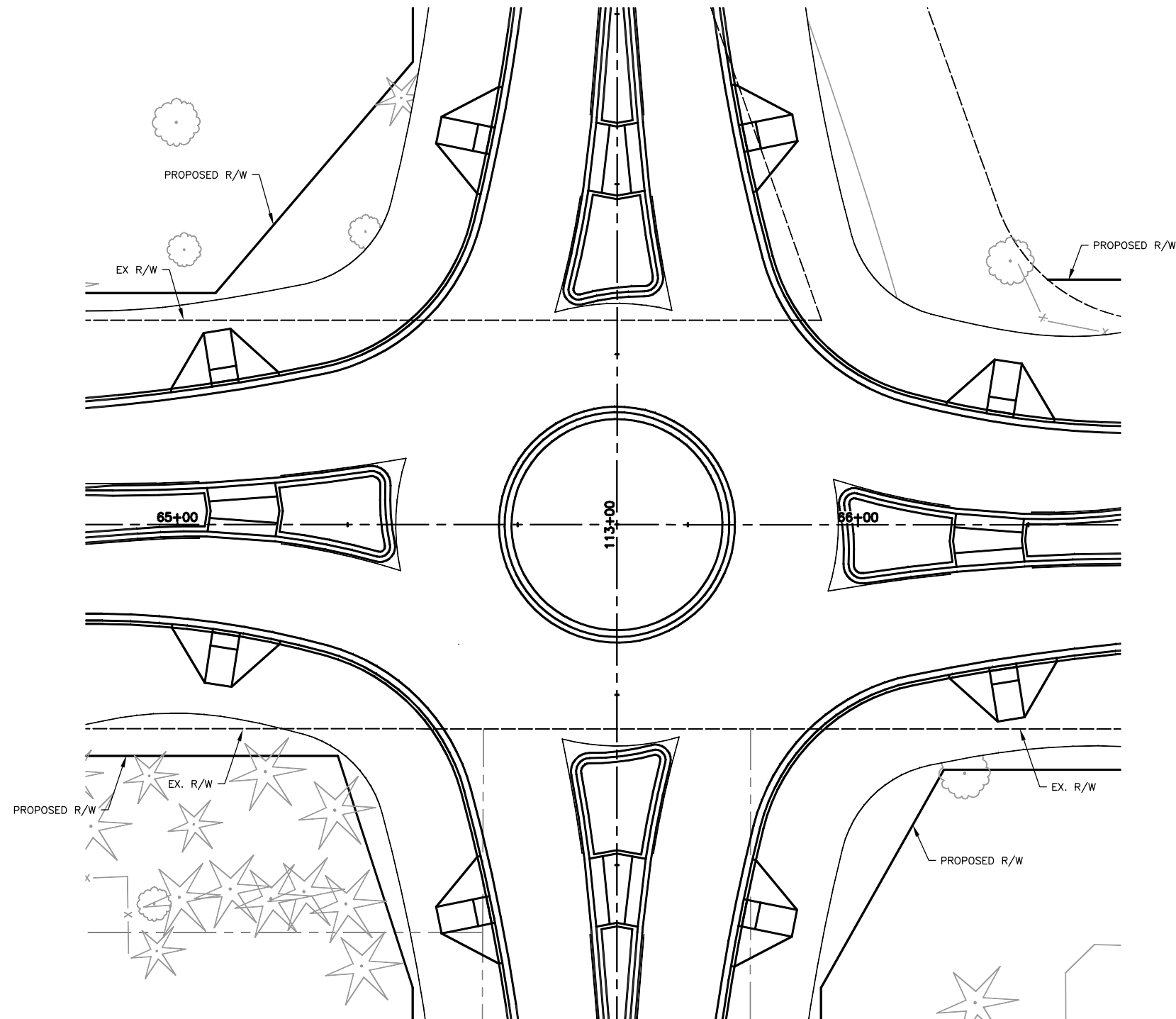
CITY OF SAMMAMISH

SE 4TH STREET
 218TH AVE SE TO 228TH AVE SE
ROUNDAABOUT PLAN

Drawing No.
IP2

Sheet No.
 X XX
 of Total

30% DESIGN SUBMITTAL
PRELIMINARY
 NOT FOR CONSTRUCTION



SE 4TH STREET & 222ND AVE SE

GENERAL NOTES

1. DIMENSIONS ARE TO FACE OF CURB.
2. SEE PAVING AND TYPICAL ROADWAY SECTION DRAWINGS FOR ADDITIONAL PAVING LIMIT INFORMATION.

***NOTE TO REVIEWER:**
 GRADING AND GEOMETRY DETAIL TO BE PROVIDED AT 60% SUBMITTAL

Jan 11, 2016 - 4:52pm j.beam X:\Sammamish, City of\Projects\20150134 - SE 4th St - 228th to 218th\CADD\Plan Sheets\20150134_IP.dwg Layout Name: 22ND

No.	Date	Revision	By	Appr.



Pertee
 206-436-0515 | 1-800-615-9900
 505 5th Avenue S, Suite 300
 Seattle, Washington 98104



City of Sammamish
 Washington



811
 Know what's below.
 Call before you dig.



MARIO ALBERTO MACIAS
 STATE OF WASHINGTON
 50475
 REGISTERED PROFESSIONAL ENGINEER

Drawn By	Date
J. BEAN	1/2016
Designed By	
M. MACIAS	1/2016
Checked By	
J. THOMSEN	1/2016
Approved By	
P. DE BOLDT	1/2016
Project Number	20150134

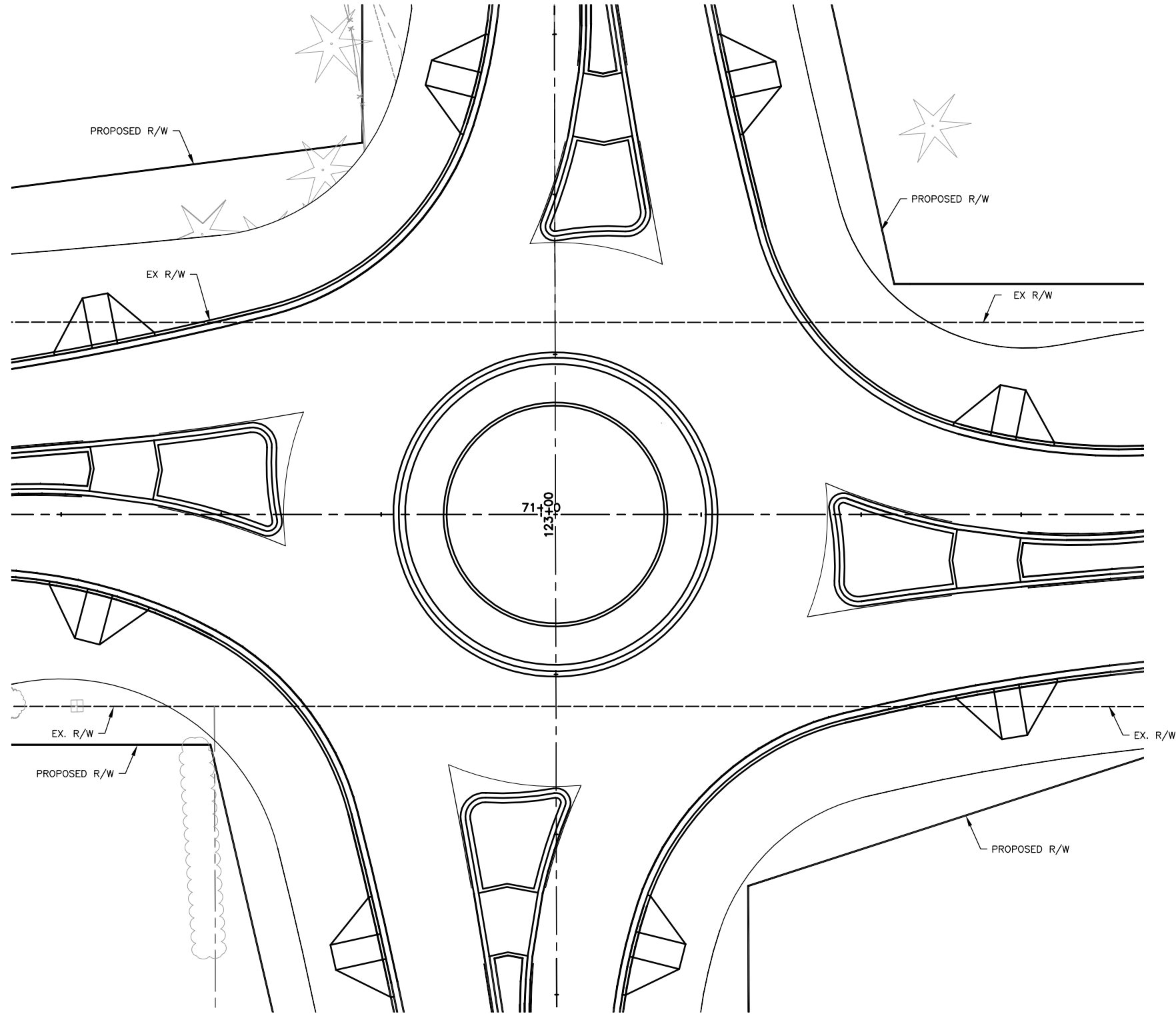
CITY OF SAMMAMISH

SE 4TH STREET
 218TH AVE SE TO 228TH AVE SE
ROUNDAABOUT PLAN

Drawing No.
IP3

Sheet No.
 X XX
 of Total

30% DESIGN SUBMITTAL
PRELIMINARY
NOT FOR CONSTRUCTION

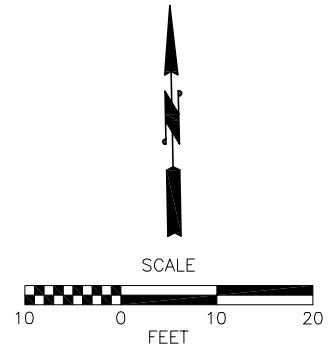


SE 4TH STREET & 224TH AVE SE

GENERAL NOTES

1. DIMENSIONS ARE TO FACE OF CURB.
2. SEE PAVING AND TYPICAL ROADWAY SECTION DRAWINGS FOR ADDITIONAL PAVING LIMIT INFORMATION.

***NOTE TO REVIEWER:**
 GRADING AND GEOMETRY DETAIL TO BE PROVIDED AT 60% SUBMITTAL



Jan 11, 2016 - 4:52pm jbean X:\Sammamish, City of\Projects\20150134 - SE 4th St - 228th to 218th\CADD\Plan Sheets\20150134_IP.dwg Layout Name: 224TH

No.	Date	Revision	By	Appr.



Perteeet
 206-436-0515 | 1-800-615-9900
 505 5th Avenue S, Suite 300
 Seattle, Washington 98104



City of Sammamish
 Washington



811
 Know what's below.
 Call before you dig.



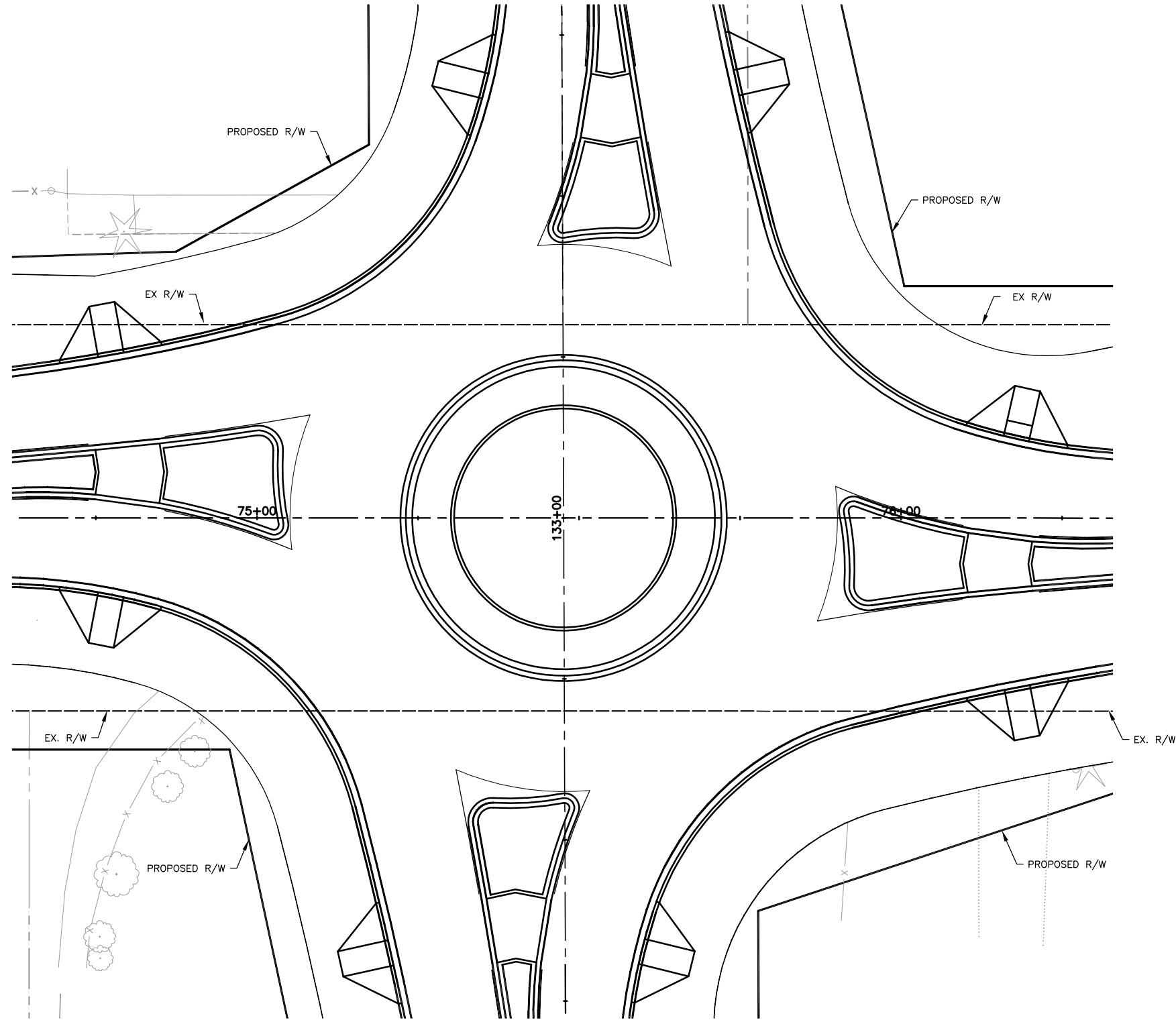
Drawn By	Date
J. BEAN	1/2016
Designed By	
A. RUKSZYNIS	1/2016
Checked By	
J. THOMSEN	1/2016
Approved By	
P. DE BOLDT	1/2016
Project Number	20150134

CITY OF SAMMAMISH

**SE 4TH STREET
 218TH AVE SE TO 228TH AVE SE
 ROUNDABOUT PLAN**

Drawing No.	IP4
Sheet No.	X XX
of Total	

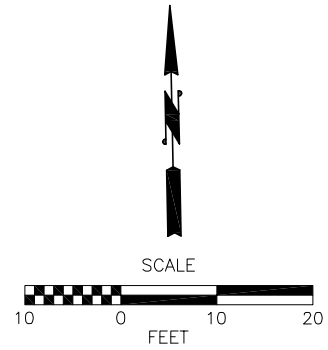
30% DESIGN SUBMITTAL
PRELIMINARY
 NOT FOR CONSTRUCTION



- GENERAL NOTES**
1. DIMENSIONS ARE TO FACE OF CURB.
 2. SEE PAVING AND TYPICAL ROADWAY SECTION DRAWINGS FOR ADDITIONAL PAVING LIMIT INFORMATION.

***NOTE TO REVIEWER:**
 GRADING AND GEOMETRY DETAIL TO BE PROVIDED AT 60% SUBMITTAL

SE 4TH STREET & 225TH AVE SE



Jan 11, 2016 - 4:52pm j.beam X:\Sammamish, City of\Projects\20150134 - SE 4th St - 228th to 218th\CADD\Plan Sheets\20150134 IP.dwg Layout Name: 225TH

No.	Date	Revision	By	Appr.



Pertee
 206-436-0515 | 1-800-615-9900
 505 5th Avenue S, Suite 300
 Seattle, Washington 98104



City of Sammamish
 Washington



811
 Know what's below.
 Call before you dig.



AMANDA BEA RUKASZYN
 STATE OF WASHINGTON
 5011
 REGISTERED PROFESSIONAL ENGINEER

Drawn By	Date
J. BEAN	1/2016
Designed By	
A. RUKSZYNIS	1/2016
Checked By	
J. THOMSEN	1/2016
Approved By	
P. DE BOLDT	1/2016
Project Number	20150134

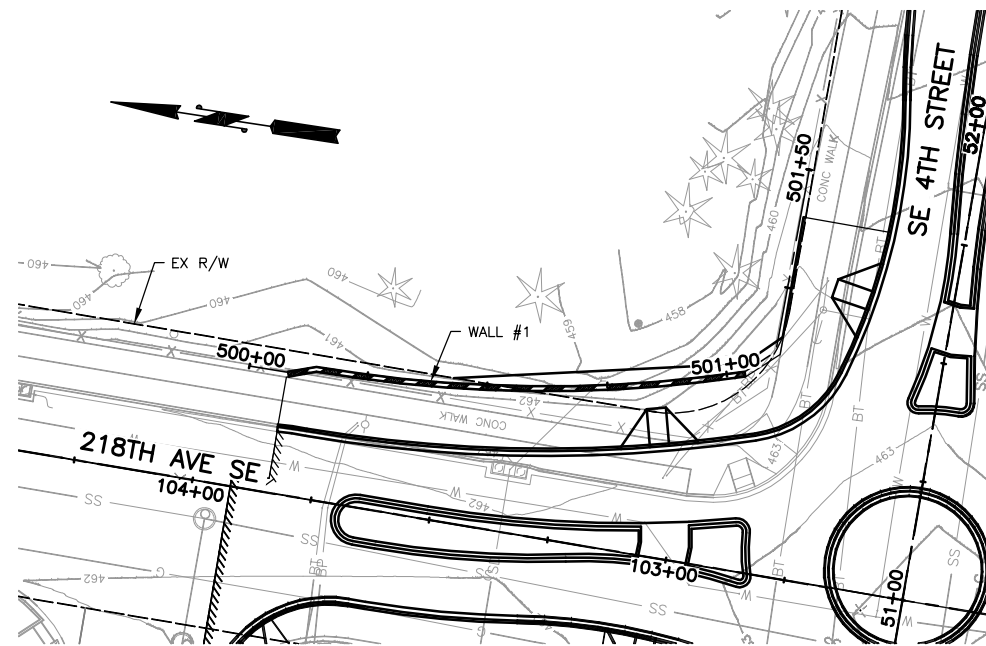
CITY OF SAMMAMISH

SE 4TH STREET
 218TH AVE SE TO 228TH AVE SE
ROUNDAABOUT PLAN

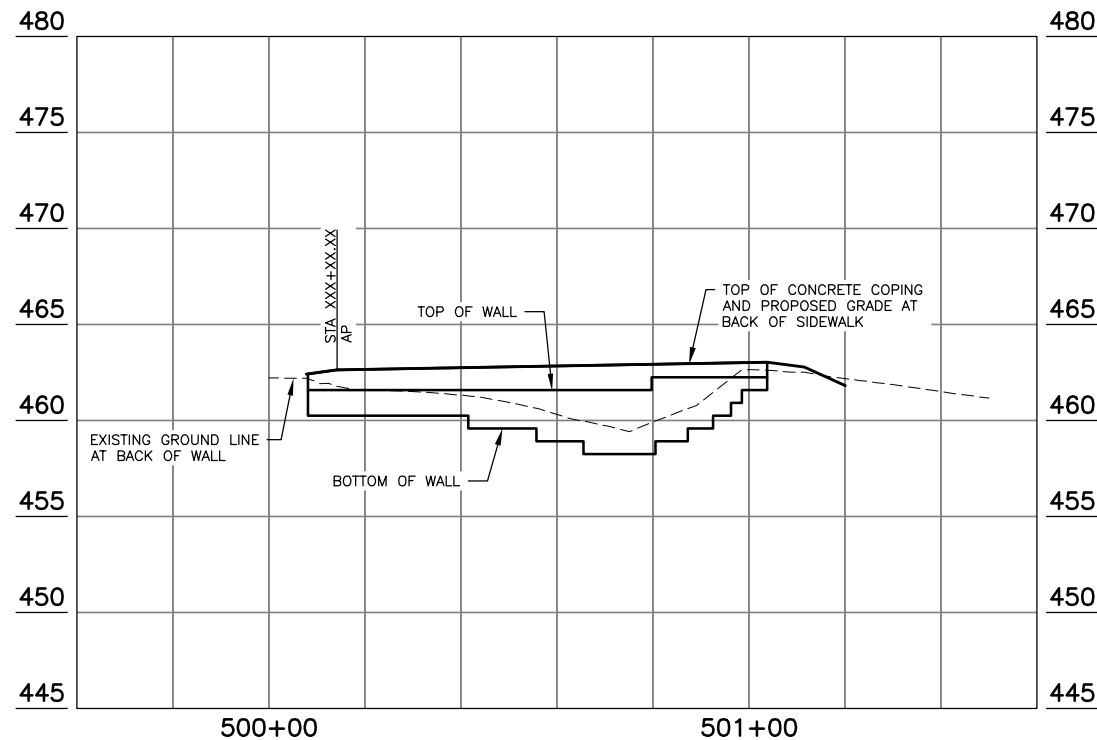
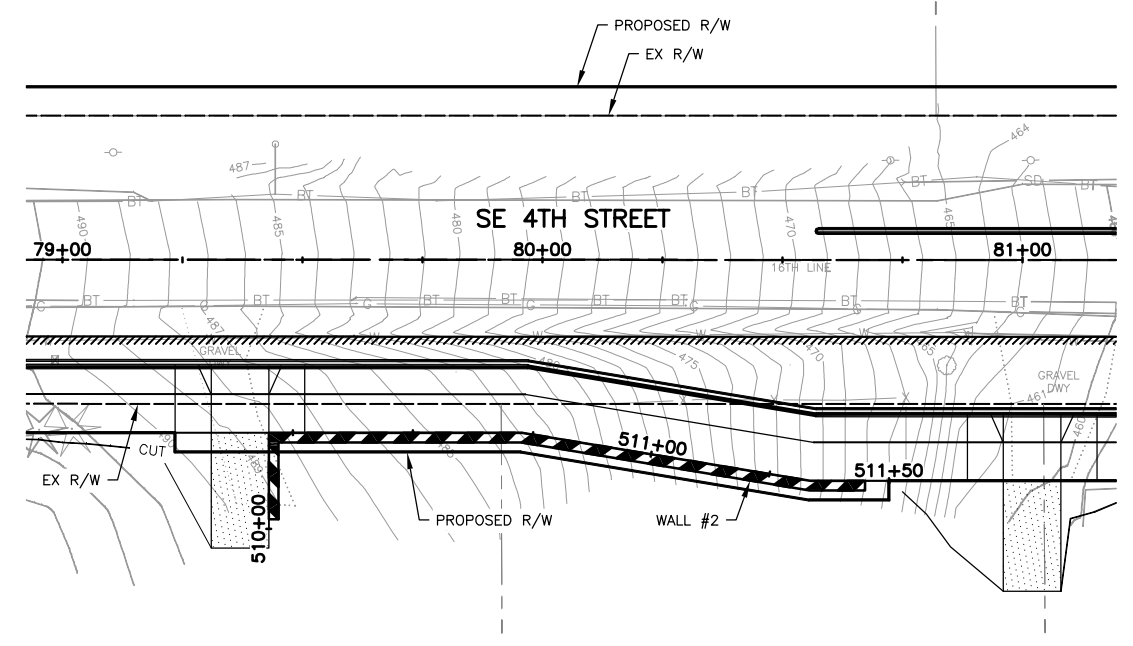
Drawing No.	IP5
Sheet No.	X XX
of Total	

30% DESIGN SUBMITTAL
PRELIMINARY
 NOT FOR CONSTRUCTION

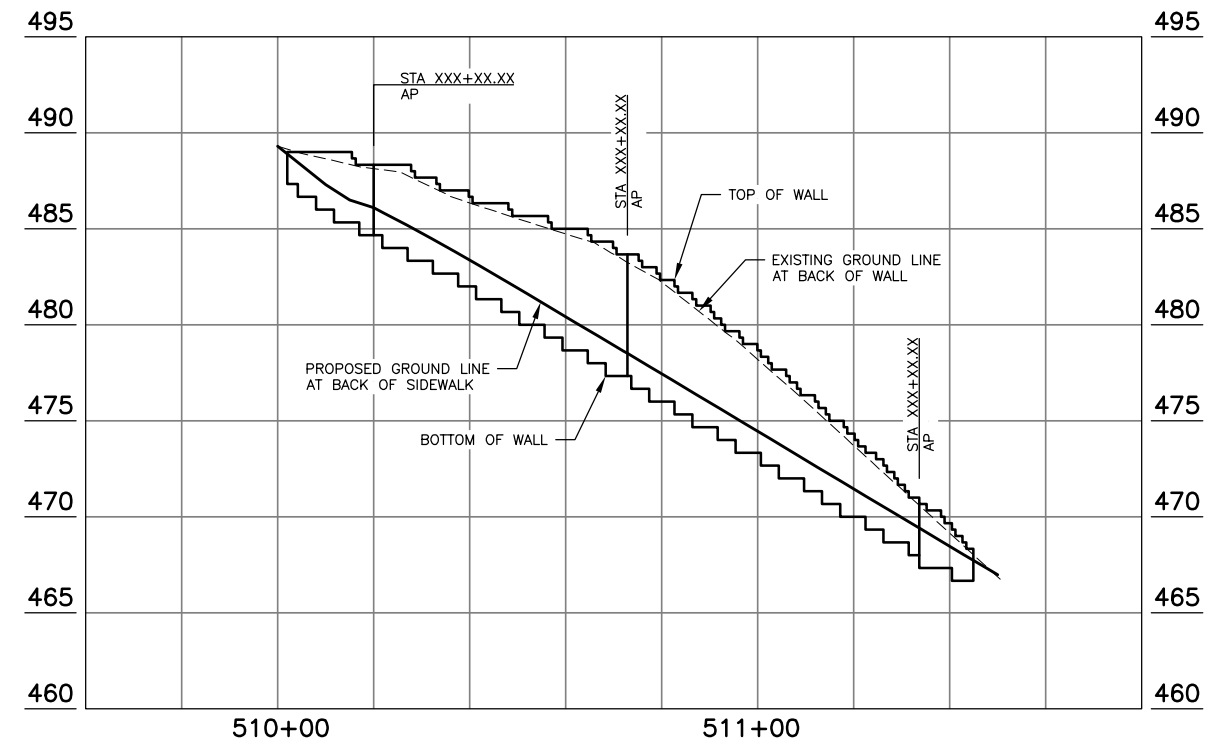
SEC 33, T 25 N, R 6 E, W.M.



*NOTE TO REVIEWER:
 WALL DETAILS TO BE INCLUDED IN 60%
 SUBMITTAL



WALL #1 PROFILE
 SCALE: HORIZ 1"=20'
 VERT 1"=5'



WALL #2 PROFILE
 SCALE: HORIZ 1"=20'
 VERT 1"=5'



Jan 08, 2016 - 2:26pm j.beam X:\Sammamish, City of\Projects\20150134 - SE 4th St - 228th to 218th\CADD\Plan Sheets\20150134_WP.dwg Layout Name: WP1

No.	Date	Revision	By	Appr.

Pertee
 206-436-0515 | 1-800-615-9900
 505 5th Avenue S, Suite 300
 Seattle, Washington 98104

City of **Sammamish**
 Washington

811
 Know what's below.
 Call before you dig.

REGISTERED PROFESSIONAL ENGINEER
 STATE OF WASHINGTON
 38175

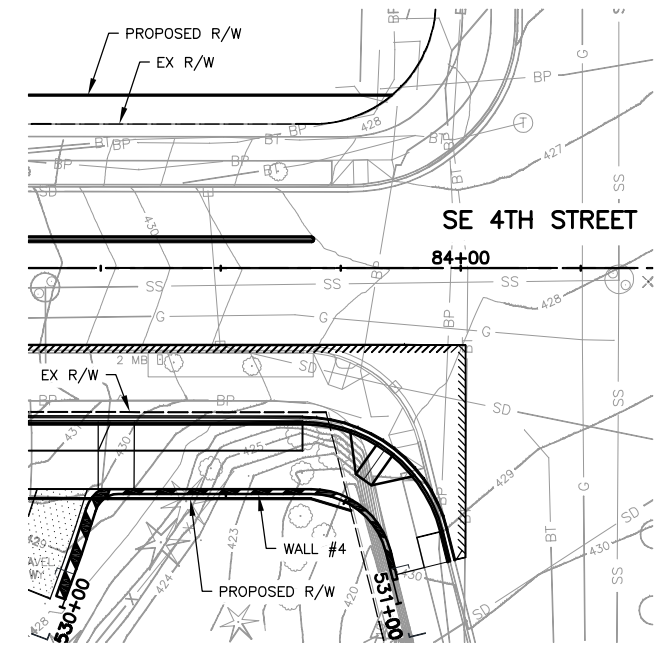
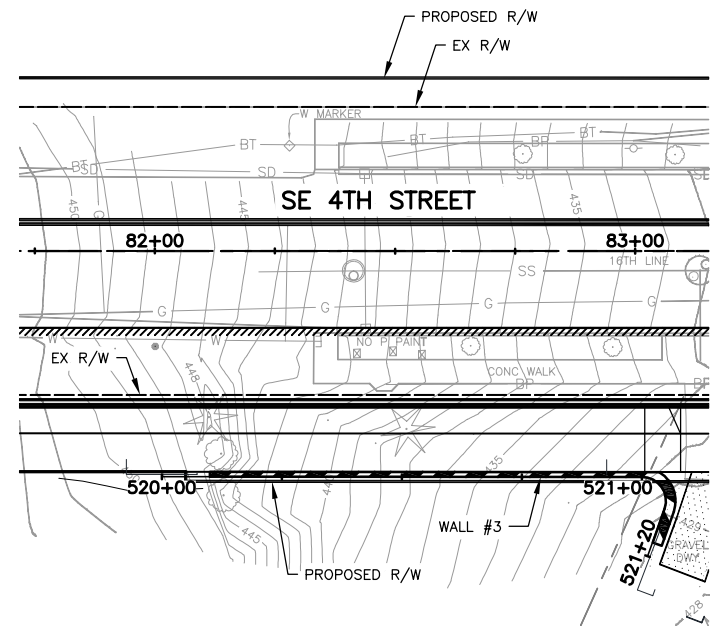
Drawn By J. BEAN	Date 1/2016
Designed By J. HUYLAR	1/2016
Checked By J. THOMSEN	1/2016
Approved By P. DE BOLDT	1/2016

CITY OF SAMMAMISH
 SE 4TH STREET
 218TH AVE SE TO 228TH AVE SE
WALL PLAN AND PROFILE

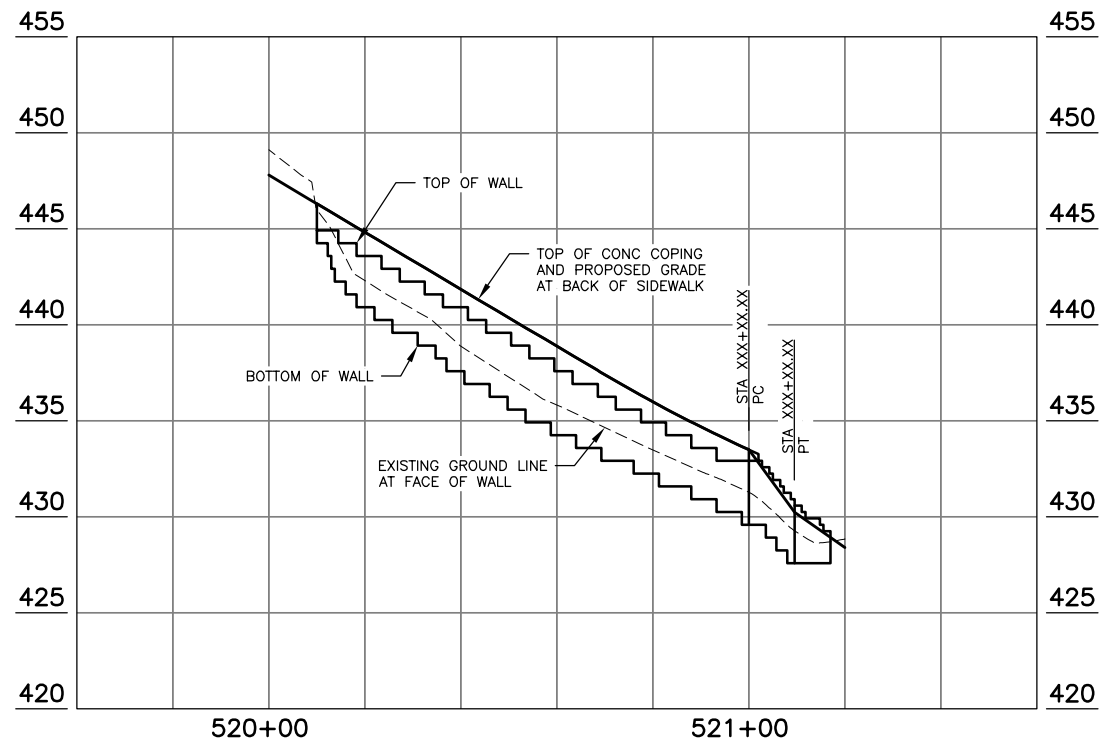
Drawing No.
WP1
 Sheet No.
 X XX
 of Total

30% DESIGN SUBMITTAL
PRELIMINARY
 NOT FOR CONSTRUCTION

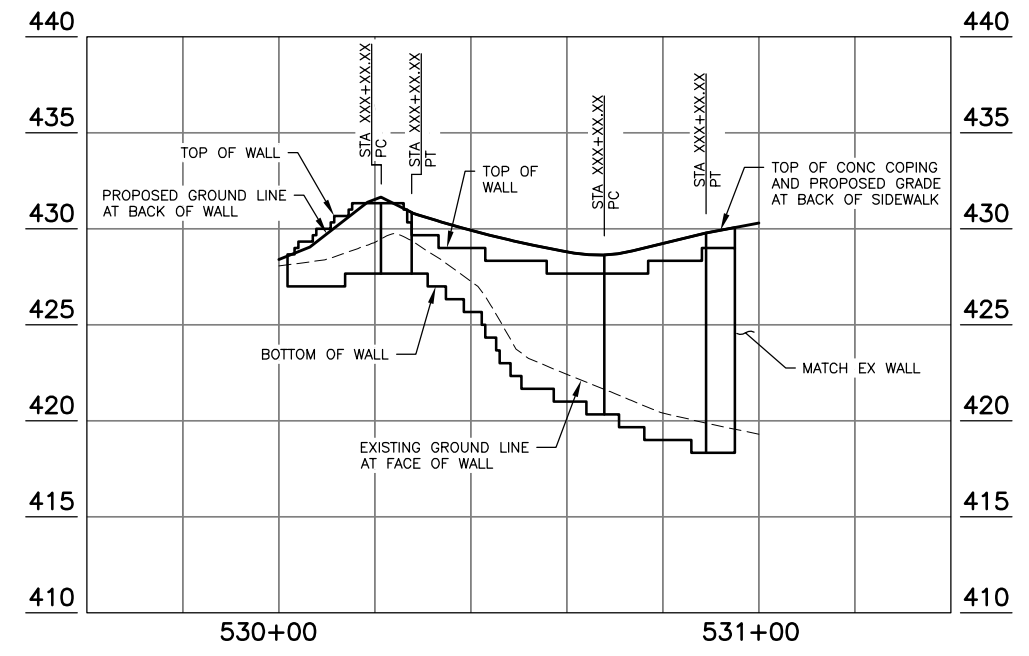
SEC 33, T 25 N, R 6 E, W.M.



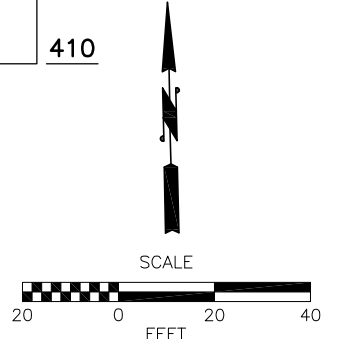
***NOTE TO REVIEWER:**
 WALL DETAILS TO BE INCLUDED IN 60%
 SUBMITTAL



WALL #3 PROFILE
 SCALE: HORIZ 1"=20'
 VERT 1"=5'



WALL #4 PROFILE
 SCALE: HORIZ 1"=20'
 VERT 1"=5'




Jan 08, 2016 - 2:26pm j_bearn X:\Sammamish, City of\Projects\20150134 - SE 4th St - 228th to 218th\CADD\Plan Sheets\20150134_WP.dwg Layout Name: WP2

No.	Date	Revision	By	Appr.

Pertee
 206-436-0515 | 1-800-615-9900
 505 5th Avenue S, Suite 300
 Seattle, Washington 98104

City of Sammamish
 Washington

811
 Know what's below.
 Call before you dig.



Drawn By J. BEAN	Date 1/2016
Designed By J. HUYLAR	1/2016
Checked By J. THOMSEN	1/2016
Approved By P. DE BOLDT	1/2016
Project Number 20150134	

CITY OF SAMMAMISH
 SE 4TH STREET
 218TH AVE SE TO 228TH AVE SE
WALL PLAN AND PROFILE

Drawing No.
WP2
 Sheet No.
X XX
 of Total